

**TOWN OF RIMBEY**

**BYLAW COMMITTEE AGENDA**

**AGENDA FOR BYLAW COMMITTEE MEETING OF THE TOWN OF RIMBEY TO BE HELD ON TUESDAY, APRIL 12, 2022 AT 3:00 P.M. IN THE COUNCIL CHAMBERS OF THE TOWN ADMINISTRATION BUILDING.**

---

1	<b>Call to Order &amp; Record of Attendance</b>	
	<b>1.1 Land Acknowledgement</b>	
2.	<b>Agenda Approval and Additions</b> .....	1
3.	<b>Minutes</b>	2
3.1	Minutes of March 1, 2022 Bylaw Committee Meeting.....	3-5
4.	<b>New and Unfinished Business</b>	
4.1	Piling Snow on Town Property	6
	• 951/18 Traffic Bylaw (Pages 14-16).....	7-9
4.2	Vehicle Parts on Private Property.....	10
	• 4.2.1 950/18 Nuisance Bylaw – Page 2	11
	• 4.2.2 917/16 Land Use Bylaw - Page 48	12
4.3	Bylaw Review	13
	• 4.3.1 917/16 Land Use Bylaw	14-128
	• 4.3.2 950/18 Nuisance Bylaw	129-136
	• 4.3.3 951/18 Traffic Bylaw	137-159
5.	<b>Adjournment</b>	



REQUEST FOR DECISION

<b>Bylaw Committee Agenda Item</b>	3.1
<b>Bylaw Committee Meeting Date</b>	April 12, 2022
<b>Subject</b>	Minutes of March 1, 2022 Bylaw Committee Meeting
<b>For Public Agenda</b>	Public Information
<b>Attachments</b>	Minutes of March 1, 2022 Bylaw Committee Meeting
<b>Recommendation</b>	To accept the Minutes of March 1, 2022 Bylaw Committee Meeting, as presented.

Prepared By:

\_\_\_\_\_  
Bonnie Rybak  
Recording Secretary

March 30, 2022  
Date

Endorsed By:

\_\_\_\_\_  
Gayle Rondeel  
Chairperson

March 30, 2022  
Date



# MINUTES

## Bylaw Committee Meeting

Tuesday, March 1, 2022 - 3:00 PM

Town Administration Building - Council Chambers

### 1. CALL TO ORDER BYLAW COMMITTEE MEETING & RECORD OF ATTENDANCE

Deputy Chair Janet Carlson called the meeting to order at 3:00 PM with the following in attendance:

Deputy Chair Janet Carlson  
Committee Member Camille McKay  
Committee Member Jeff Johnstone  
Bonnie Rybak - Executive Assistant

Absent:  
Chairperson Rondeel  
Committee Member Allan Tarleton  
Councillor Wayne Clark  
Lori Hillis, CPA, CA – Chief Administrative Officer

Public: (0) members of the public

### 2. AGENDA APPROVAL AND ADDITIONS

#### 2.1. Agenda Approval and Additions

##### Motion 2022BC012

Moved by Committee Member Johnstone to accept the agenda for the March 1, 2022 Bylaw Committee Meeting, as presented.

Chairperson Rondeel	Absent
Deputy Chair Carlson	In Favor
Committee Member Tarleton	Absent
Councillor Clark	Absent
Committee Member McKay	In Favor
Committee Member Johnstone	In Favor

CARRIED

**3. MINUTES**

3.1. Minutes of the Bylaw Committee Meeting

Motion 2022BC013

Moved by Committee Member McKay to accept the Minutes of February 1, 2022 Bylaw Committee Meeting, as presented.

Chairperson Rondeel	Absent
Deputy Chair Carlson	In Favor
Committee Member Tarleton	Absent
Councillor Clark	Absent
Committee Member McKay	In Favor
Committee Member Johnstone	In Favor

CARRIED

**4. NEW AND UNFINISHED BUSINESS**

4.1. 950/18 Nuisance Bylaw

Motion 2022BC014

Moved by Committee Member Johnstone to add Section 3.3 from Bylaw 950/18 Nuisance Bylaw to Bylaw 951/18 Traffic Bylaw inserted under 6.1 General Parking Provision being Section #6.1(k) .

Chairperson Rondeel	Absent
Deputy Chair Carlson	In Favor
Committee Member Tarleton	Absent
Councillor Clark	Absent
Committee Member McKay	In Favor
Committee Member Johnstone	In Favor

CARRIED

4.2. 973/21 Urban Hen Bylaw

**5.**

**ADJOURNMENT**

5.1. Adjournment

Motion 2022BC015

Moved by Deputy Chair Carlson to adjourn the meeting at 3:19 PM.

Chairperson Rondeel	Absent
Deputy Chair Carlson	In Favor
Committee Member Tarleton	Absent
Councillor Clark	Absent
Committee Member McKay	In Favor
Committee Member Johnstone	In Favor

CARRIED

---

Janet Carlson, Deputy Chair

---

Lori Hillis, Chief Administrative Officer



REQUEST FOR DECISION

<b>Bylaw Committee Agenda Item</b>	4.1
<b>Bylaw Committee Meeting Date</b>	April 12, 2022
<b>Subject</b>	Piling snow on highways and town owned property
<b>For Public Agenda</b>	Public Information
<b>Information</b>	<p>Director of Public Works has voiced some concerns regarding an overabundance of people removing the snow from their properties and placing it on town roads and boulevard's causing drainage, sight line and operational issues.</p> <p>This is addressed in the following sections of 951/18 Traffic Bylaw.</p> <ul style="list-style-type: none"> <li>• Section 13.2 (iii)</li> <li>• Section 13.6</li> <li>• Section 13.7</li> <li>• Section 14.12</li> </ul>
<b>Attachment</b>	4.1.1 951/18 Traffic Bylaw – Pages 14-16

**Prepared By:**

\_\_\_\_\_  
Bonnie Rybak  
Recording Secretary

March 30, 2022  
Date

**Endorsed By:**

\_\_\_\_\_  
Gayle Rondeel  
Chairperson

March 30, 2022  
Date



**A BYLAW OF THE TOWN OF RIMBEY IN THE PROVINCE OF ALBERTA TO PROVIDE FOR THE REGULATION OF PARKING AND THE USE OF HIGHWAYS THROUGHOUT THE MUNICIPALITY.**

- (b) A person going to or from the business premises of the owner of the heavy vehicle, a heavy vehicle repair or maintenance facility, or an approved "vehicle storage area" for heavy vehicles;
- (c) A person towing a disabled vehicle from or along a roadway prohibited to heavy vehicles; and
- (d) A person actively engages in lawful public works requiring him by the very nature of such work to deviate from established truck routes.
- (e) A person traveling by the most direct route to their place of residence and parking the heavy vehicle on private land off the roadway.

**12. MAXIMUM WEIGHT OF VEHICLES**

- 12.1 No person shall drive or park upon any roadway within the Town a vehicle or combination of attached vehicles with a weight, including or excluding any load thereon, in excess of maximum weight.
- 12.2 A person driving or in charge or control of a vehicle or combination of attached vehicles suspected by a Peace Officer of being on a roadway in contravention of section 12.1 shall, when requested by the Peace Officer, produce for such officer's inspection any official registration certificate or interim registration for such vehicle or vehicles that may have been issued by the Province of Alberta showing the maximum weight of such vehicle or combination of attached vehicles.

**13. SNOW, ICE, DIRT, DEBRIS**

- 13.1 All persons within the Town of Rimbey owning, controlling, or occupying property that adjoins any sidewalk shall remove or cause to be removed and cleared away all snow, ice, dirt, debris or other material from any sidewalk adapted to the use of pedestrians. Such removal shall be completed when the snow is 2.5 centimetres or greater within 48 hours from the time that the snow, ice, dirt, debris, or other material was formed or deposited there.

13.2 The Business District shall be identified as:

- East/West Highway 53 extending east to Highway 20 and west to the Town limits.
- South of 4 way stop to 45<sup>th</sup> ave;
- North of 4-way stop to 51 ave;
- 50<sup>th</sup> street from 49<sup>th</sup> ave to 52<sup>nd</sup> ave;
- 49<sup>th</sup> ave from 49<sup>th</sup> street to 51 street;
- 49<sup>th</sup> street from 50<sup>th</sup> ave to 48<sup>th</sup> ave.

- (a) Businesses
  - (i) Businesses are permitted to shovel their sidewalk to curb edge;
  - (ii) Snow will be removed as per Road Priorities 2;
  - (iii) Businesses engaging contractors to clear their lots will NOT be allowed to push snow from their properties, onto roadways, and/or Town property;



**A BYLAW OF THE TOWN OF RIMBEY IN THE PROVINCE OF ALBERTA TO PROVIDE FOR THE REGULATION OF PARKING AND THE USE OF HIGHWAYS THROUGHOUT THE MUNICIPALITY.**

- (b) Contractors are allowed access to the Town’s snow storage site at no charge and must phone ahead to make arrangements.

13.3 Contractors

- (a) Contractors hauling snow to the Town snow storage site must have commercial equipment, insurance satisfactory to the Town and use at their own risk.

13.4 Any person who fails to comply with sections 13.1, 13.2 or 13.3 is guilty of an offence and may be issued a violation ticket by a Peace Officer in an amount specified in this Bylaw.

13.5 In default of any person complying with sections 13.1, 13.2 or 13.3 above, and in addition to any other remedy available to the Town of Rimbey for noncompliance with this Bylaw, the Town may arrange to have the sidewalk cleared and any cost thereof shall be paid to the Town upon demand and failing payment, such cost shall be charged against the property as a special assessment.

13.6 No person shall remove snow, ice, dirt, debris or other material from a sidewalk or private property by causing it to be placed on any other portion of a highway or on any private property other than their own except to the extent that removal of the snow or ice to private property is impractical.

13.7 No person shall place or permit to be placed any snow, ice, dirt, debris or other material removed from private property on to a highway or other public place in the Town of Rimbey.

13.8 At all times, Snow Clearing Equipment and Street Sweeping Equipment of the Town of Rimbey, and or Contractors hired by the Town of Rimbey, shall have the right of way on Rimbey streets unless so directed by a Peace Officer or a Traffic Flag Person.

**14. MISCELLANEOUS RESTRICTIONS AND PROHIBITIONS**

14.1 No person shall allow the engine or motor of any stationary vehicle

- (a) In a residential area, or
  - (b) In any other area where prohibited by traffic control device
- to remain running for a period of time longer than twenty minutes.

14.2 No person shall place an electrical cord on or above a roadway or above a sidewalk unless it is a minimum height of 2.5 metres above the sidewalk.

14.3 No person shall, while clearing a sidewalk, use power driven equipment, or any other tools or equipment, or any other material, unless the use of such equipment does not result in damage to the sidewalk.

14.4 No person shall wash, service or repair a vehicle on any roadway, sidewalk, boulevard or median within the Town.

14.5 No person shall wash, repair, or service a vehicle near any roadway, sidewalk, boulevard or median within the Town in a manner that allows





**A BYLAW OF THE TOWN OF RIMBEY IN THE PROVINCE OF ALBERTA TO PROVIDE FOR THE REGULATION OF PARKING AND THE USE OF HIGHWAYS THROUGHOUT THE MUNICIPALITY.**

- 
- soap suds, mud, cement, refuse, debris, tar, oil, grease, antifreeze or other vehicle fluids to flow onto or enter upon the roadway, sidewalk, boulevard or median or enter any storm water system.
- 14.6 No person shall park a vehicle on a roadway or public parking lot within the Town that, due to the state of the vehicle, results in mud, cement, refuse, debris, tar, oil, grease, antifreeze or other vehicle fluids being deposited upon the roadway or public parking lot or enter a storm water sewer system.
- 14.7 Where an offence under section 14.3, 14.4 14.5 or 14.6 occurs resulting in damage to a roadway, sidewalk, boulevard or median or other town property or resulting in spillage or deposit of dirt, gravel, vehicle fluids or other material on a roadway, sidewalk, boulevard or median, notice may be given to
- (a) The person responsible, or
  - (b) In cases involving a vehicle, to the registered owner of the vehicle, or
  - (c) If the offence occurred on private property, to the occupant or owner of the private property to take reasonable cleanup or damage repair measures.
- 14.8 No owner or occupant of private property located at an intersection of roadways, excluding an intersection with an alley, shall allow any vegetation within the triangular portion of the property closest to the intersection, measured from the corner of the intersection to a distance of eight (8) metres each direction along the edge of the curb or, in the absence of a sidewalk, the edge of the roadway, to grow to height greater than one (1) metre or, in the case of trees or shrubs overhanging the portion of the property, to a height less than two (2) metres.
- 14.9 No owner or occupant of private property shall allow any vegetation overhanging a sidewalk, boulevard, roadway or alley to reach a height less than four (4) metres above the sidewalk, boulevard, roadway or alley.
- 14.10 No owner or occupant of private property in the Town shall park a vehicle or build, place, erect or continue the existence of a fence, wall, dirt pile, snow pile or other object adjacent to and within eight (8) metres of the nearest corner of a street intersection when such vehicle, fence, wall, dirt pile, snow pile or other object interferes with good visibility for safe traffic flow.
- 14.11 Where an offence under sections 14.8, 14.9, or 14.10 occurs, notice may be given to the occupant or owner of the private property requiring remedial action to bring the property within compliance of this bylaw.
- 14.12 No person shall place or deposit, or allow the placement or deposit, of any object, refuse, building or other materials dumpsters, snow, boulevard, earth, sand, gravel, sod, or any other matter on a roadway, sidewalk, boulevard or median within the Town, excepting vehicles and materials for which specific permission has been granted by the C.A.O..
- 14.13 Where an offence under section 14.2 occurs, notice may be given to the occupant or owner of the property adjacent to where the materials were placed to take specific remedial action.



REQUEST FOR DECISION

<b>Bylaw Committee Agenda Item</b>	4.2
<b>Bylaw Committee Meeting Date</b>	April 12, 2022
<b>Subject</b>	Vehicle Parts on Private Property
<b>For Public Agenda</b>	Public Information
<b>Information</b>	A member of the Bylaw Committee has expressed interest in reviewing bylaws pertaining to "Vehicle Parts on Private Property". This is addressed in 950/18 Nuisance Bylaw and 917/16 Land Use Bylaw.
<b>Attachment</b>	4.2.1 950/18 Nuisance Bylaw – Page 2 4.2.2 917/16 Land Use Bylaw - Page 48

**Prepared By:**

\_\_\_\_\_  
Bonnie Rybak  
Recording Secretary

March 30, 2022  
Date

**Endorsed By:**

\_\_\_\_\_  
Gayle Rondeel  
Chairperson

March 30, 2022  
Date



**A BYLAW OF THE TOWN OF RIMBEY IN THE PROVINCE OF ALBERTA FOR THE PURPOSE OF REGULATING, CONTROLLING, AND ABATING NUISANCES AND REMEDYING DANGEROUS AND UNSIGHTLY PREMISES.**

- 
- (i) grass and/or weeds in excess of twenty (20) centimeters;
  - (ii) the failure to destroy restricted weeds, control noxious weeds, or prevent the spread or scattering of nuisance weeds pursuant to the Weed Control Act S.A. 2008, c.W-5.1 and amendments thereto;
  - (iii) the causing of opaque, dense, toxic or noxious smoke and permitting such smoke to be emitted to the atmosphere, as determined by the Peace Officer, unless specifically authorized by Council;
  - (iv) the burning of anything other than preservative or chemical free wood or wood products within an acceptable fire pit or fireplace meeting the standards of the Town of Rimbey Land Use Bylaw and amendments thereto.
  - (v) the generation of excessive dust and permitting such dust to escape from the property;
  - (vi) the emission of an unpleasant odor and permitting such odor to escape from the property;
  - (vii) the use of any pesticide or herbicide which has significant detrimental or environmental effects on surrounding areas;
  - (viii) the failure to control or eliminate insect pests harmful to the growth and development of any trees, shrubs, vegetable or plant life;
  - (ix) the storage or accumulation of dilapidated vehicles or the storage of vehicles contrary to the Land Use Bylaw;
  - (x) the storage or accumulation of or failure to dispose of discarded or dilapidated furniture or household appliances, scrap metals, scrap lumber, cardboard, tires, motor vehicle parts or scrap building materials;
  - (xi) the failure to dispose of or to prevent the spread or scattering of any rubbish or garbage accumulated upon any property, including but not limited to;
    - (a) any rubbish, refuse, garbage, paper, packaging, containers, bottles, cans,
    - (b) rags, clothing, petroleum products, manure, human or animal excrement,
    - (c) sewage or the whole part of an animal carcass; or
    - (d) the whole or a part of any article, raw or processed material, vehicle or other machinery that is disposed of;
    - (e) animal or vegetable matter, including materials resulting from the handling, preparation, cooking, consumption and

### 8.17 LIMITED ACCESS TO MAJOR ROADS

- (1) No access for vehicles will be permitted from an arterial road as designated by the Municipal Development Plan, or Area Structure Plans to:
  - (a) Any residential site, unless the access serves three or more dwelling units; or
  - (b) Any site, unless turning space is provided on the site such that vehicles entering upon the site may turn before re-entering the street; or
  - (c) Any site where, in the opinion of the Development Authority, there would be an excessive number of access points approved by Alberta Transportation.
- (2) Access to Highways 20, 20A and 53 shall be limited to arterial roads, collector and services roads, and where no service roads are provided, access shall be limited to those access points approved by Alberta Transportation.

### 8.18 OBJECTIONABLE ITEMS IN YARDS

- (1) No person shall keep or permit in any part of a yard in any residential district:
  - (a) Any dismantled or wrecked vehicle for more than fourteen (14) successive days; or
  - (b) Any object or chattel which, in the opinion of the Development Authority, is unsightly or tends to adversely affect the amenities of the district; or
  - (c) Any excavation, storage or piling up of materials required during the construction stage unless all necessary safety measures are undertaken, and the owner of such materials or excavations assumes full responsibility to ensure the situation does not prevail any longer than reasonably necessary to complete a particular stage of construction work; or
  - (d) Any vehicle not parked on a prepared hard surface (i.e. concrete pad or gravel) in the front yard; or
  - (e) A commercial vehicle loaded or unloaded of a maximum weight in excess of 2000 kg; or
  - (f) A commercial vehicle in a front yard; or
  - (g) A recreational vehicle in the front yard of a laned subdivision.
  - (h) Contravene the Town of Rimbey Community Standards Bylaw.
- (2) No person maintaining more than one recreation vehicle or more than two (2) motor vehicles in a residential district shall allow them to be kept in a manner which, in the opinion of the Development Authority is unsightly or tends to adversely affect the amenities of the district.
- (3) In commercial districts garbage shall be stored in weatherproof containers screened from adjacent sites and public thoroughfares to the satisfaction of the Development Authority and shall be in a location easily accessible for pickup.



REQUEST FOR DECISION

<b>Bylaw Committee Agenda Item</b>	4.3
<b>Bylaw Committee Meeting Date</b>	April 12, 2022
<b>Subject</b>	917/16 Land Use Bylaw, 950/18 Nuisance Bylaw and 951/18 Traffic Bylaw marked up drafts with proposed changes.
<b>For Public Agenda</b>	Public Information
<b>Information</b>	917/16 Land Use Bylaw, 950/18 Nuisance Bylaw and 951/18 Traffic Bylaw have been reviewed by the Bylaw Committee over the past few months. The Bylaws have been marked up with track changes according to the changes proposed by the committee members.
<b>Attachment</b>	4.2.1 917/16 Land Use Bylaw 4.2.2 950/18 Nuisance Bylaw 4.2.3 951/18 Traffic Bylaw

Prepared By:

\_\_\_\_\_  
Bonnie Rybak  
Recording Secretary

April 4, 2022  
Date

Endorsed By:

\_\_\_\_\_  
Gayle Rondeel  
Chairperson

April 4, 2022  
Date



Town of  
Rimbey

**Bylaw 917/16**  
**LAND USE BYLAW**

Schedule A  
Approved July 25, 2016  
Consolidation of Amendments May 2017

AMENDMENTS TO LAND USE BYLAW #917/16

All amendments to the Land Use Bylaw of the Town of Rimbey #917/16 must be passed as a bylaw. Any bylaw requires three (3) separate hearings by Town Council under Section 187 of the Alberta Municipal Government Act (MGA), and a public hearing must be held by Council prior to Second Reading of the proposed bylaw under Section 692 of the MGA.

Bylaw #	Date	Affected Section	Description
928/16	2017.01.09	12.7(5)(a)(ii) 12.7(5)(a)(iii) 12.7(5)(a)(iv)	Manufactured home park setbacks
929/16	2017.03.13	11.5(1) 11.5(2)	Signage on roadways, boulevard, sidewalks and land owned by the Development Authority
932/17	2017.05.08	11.6(1) 12.2(1) 12.9 12.10	Deletion of Country Residential Estate district Creation of Residential Estate district and Country Residential district

**Formatted:** Header distance from edge: 0"

**Formatted:** Border: Bottom: (Single solid line, Custom Color(57,92,170)), 1.35 pt Line width, From text: 29 pt Border spacing: )

**Formatted:** Left

**Formatted Table**

## Table of Contents

<b>PART 1 - ENACTMENT</b>	<b>7</b>
1.1 TITLE	7
1.2 PURPOSE	7
1.3 APPLICATION	7
1.4 EFFECTIVE DATE	7
1.5 CONFORMITY WITH THE BYLAW	7
1.6 OTHER LEGISLATIVE REQUIREMENTS	8
1.7 SEVERABILITY	8
1.8 TRANSITION	8
<b>PART 2 - INTERPRETATION</b>	<b>9</b>
2.1 RULES OF INTERPRETATION	9
2.2 DEFINITIONS	10
<b>PART 3 - GENERAL ADMINISTRATIVE PROCEDURES</b>	<b>22</b>
3.1 CONTROL OF DEVELOPMENT	22
3.2 DEVELOPMENT NOT REQUIRING A DEVELOPMENT PERMIT	22
3.3 NON-CONFORMING BUILDINGS AND USES	23
3.4 DEVELOPMENT APPROVAL AUTHORITIES	23
<b>PART 4 - DEVELOPMENT APPLICATION PROCESS</b>	<b>24</b>
4.1 APPLICATION FOR DEVELOPMENT	24
4.2 REFERRAL OF APPLICATIONS	25
4.3 DECISION PROCESS	25
4.4 VARIANCE AUTHORITY	27
4.5 DEVELOPMENT PERMITS AND NOTICES	28
4.6 DEVELOPMENT AGREEMENTS	29
<b>PART 5 - DEVELOPMENT APPEAL PROCESS</b>	<b>30</b>
5.1 APPEAL PROCEDURE	30
5.2 APPEAL HEARING	30
5.3 APPEAL DECISION	31
<b>PART 6 - BYLAW AMENDMENT PROCESS</b>	<b>33</b>
6.1 APPLICATION FOR AMENDMENT	33



6.2	PUBLIC HEARING PROCESS _____	33
<b>PART 7 – ENFORCEMENT _____</b>		<b>35</b>
7.1	CONTRAVENTION _____	35
<b>PART 8 – GENERAL REGULATIONS _____</b>		<b>37</b>
8.1	ACCESSORY BUILDINGS AND USES _____	37
8.2	BARE LAND CONDOMINIUM _____	37
8.3	BUILDING HEIGHT _____	38
8.4	CORNER AND DOUBLE FRONTING PARCELS _____	38
8.5	CURB CUTS _____	39
8.6	DESIGN, CHARACTER AND APPEARANCE OF BUILDINGS AND STRUCTURES _____	39
8.7	DEVELOPMENTS ON OR NEAR SLOPES _____	41
8.8	DEVELOPMENTS NEAR WATER _____	41
8.9	DWELLING UNITS ON A PARCEL _____	41
8.10	EMERGENCY ACCESS TO BUILDINGS _____	42
8.11	COUNTRY ESTATE RESIDENTIAL DEVELOPMENT _____	42
8.12	EXCAVATION, STRIPPING AND GRADING _____	43
8.13	EXISTING SUBSTANDARD LOTS _____	43
8.14	FENCES _____	43
8.15	FLOODPLAIN DEVELOPMENT _____	45
8.16	LANDSCAPING _____	46
8.17	LIMITED ACCESS TO MAJOR ROADS _____	48
8.18	OBJECTIONABLE ITEMS IN YARDS _____	48
8.19	ON-SITE AND OFF-SITE SERVICES AND IMPROVEMENTS _____	49
8.20	PROJECTIONS OVER YARDS _____	49
8.21	PUBLIC LANDS AND TOWN BOULEVARDS _____	51
8.22	PUBLIC UTILITY BUILDINGS AND EASEMENTS _____	51
8.23	RELOCATION OF BUILDINGS OR STRUCTURES _____	52
8.24	RESIDENTIAL AND INDUSTRIAL USES ADJACENT _____	53
8.25	TEMPORARY STRUCTURES _____	53
<b>PART 9 – SPECIFIC USE REGULATIONS _____</b>		<b>55</b>
9.1	BED AND BREAKFAST ESTABLISHMENTS _____	55
9.2	CHILD CARE FACILITIES AND FAMILY DAY HOMES _____	55

9.3 GAS BAR \_\_\_\_\_ 56

9.4 HOME OCCUPATIONS \_\_\_\_\_ 56

9.5 KENNEL REGULATIONS \_\_\_\_\_ 57

9.6 MANUFACTURED HOMES \_\_\_\_\_ 58

9.7 RIDING ARENA, PRIVATE \_\_\_\_\_ 59

9.8 SOLAR COLLECTORS \_\_\_\_\_ 60

9.9 USES PERMITTED IN ALL LAND USE DISTRICTS \_\_\_\_\_ 61

9.10 WRECKING YARD (AUTO AND EQUIPMENT WRECKAGE SITE) \_\_\_\_\_ 61

*PART 10 – PARKING & LOADING FACILITIES* \_\_\_\_\_ 62

10.1 PARKING FACILITIES – GENERAL REGULATIONS \_\_\_\_\_ 62

10.2 PARKING AREAS \_\_\_\_\_ 63

10.3 OFF-STREET LOADING AREAS \_\_\_\_\_ 67

*PART 11 – SIGNS* \_\_\_\_\_ 68

11.1 PURPOSE \_\_\_\_\_ 68

11.2 DEFINITIONS \_\_\_\_\_ 68

11.3 SIGNS \_\_\_\_\_ 69

11.4 SIGNS PERMIT SUBMISSION \_\_\_\_\_ 71

11.5 PROHIBITED LOCATION \_\_\_\_\_ 71

11.6 SIGN DEVELOPMENT STANDARDS \_\_\_\_\_ 71

11.7 ADDITIONAL SIGN REGULATIONS \_\_\_\_\_ 74

*PART 12 – DISTRICTS AND REGULATIONS* \_\_\_\_\_ 77

12.1 ESTABLISHMENT OF DISTRICTS AND DISTRICT REGULATIONS \_\_\_\_\_ 77

12.2 LAND USE DISTRICTS \_\_\_\_\_ 77

12.3 LAND USE DISTRICT MAP \_\_\_\_\_ 77

12.4 LOW DENSITY RESIDENTIAL (R1) \_\_\_\_\_ 79

12.5 LOW DENSITY GENERAL RESIDENTIAL (R2) \_\_\_\_\_ 82

12.6 HIGH DENSITY RESIDENTIAL (R3) \_\_\_\_\_ 86

12.7 MANUFACTURED HOME PARK (MHP) \_\_\_\_\_ 90

12.8 MANUFACTURED HOME SUBDIVISION (MHS) \_\_\_\_\_ 93

12.9 RESIDENTIAL ESTATE (RE) \_\_\_\_\_ 96

12.10 COUNTRY RESIDENTIAL (CR) \_\_\_\_\_ 99

12.11 CENTRAL COMMERCIAL (C1) \_\_\_\_\_ 102

Formatted Table

12.12	<u>HIGHWAY COMMERCIAL (C2)</u>	<u>105</u>
12.13	<u>INDUSTRIAL (M)</u>	<u>107</u>
12.14	<u>PUBLIC SERVICE (PS)</u>	<u>109</u>
12.15	<u>URBAN HOLDINGS (UH)</u>	<u>111</u>
12.16	<u>DIRECT CONTROL (DC)</u>	<u>113</u>

**PART 1 - ENACTMENT**

**1.1 TITLE**

The title of this Bylaw shall be the Land Use Bylaw of the Town of Rimbey.

**1.2 PURPOSE**

The purpose of this Bylaw is to regulate and control the use and development of land and buildings within the Town to achieve the orderly and economic development of land, and for that purpose, amongst other things:

- (1) to divide the Town into districts;
- (2) to prescribe and regulate for each district the purposes for which land and buildings may be used;
- (3) to establish a method of making decisions on applications for development permits including the issuing of development permits;
- (4) to provide the manner in which notice of the issuance of a development permit is to be given; and
- (5) to establish the number of dwelling units permitted on a parcel of land.

**1.3 APPLICATION**

This Bylaw shall apply to the whole of the Town of Rimbey being all lands and buildings contained within its corporate limits.

**1.4 EFFECTIVE DATE**

- (1) This Bylaw comes into effect upon the date of its third reading.
- (2) Land Use Bylaw No.762-04, as amended, is hereby repealed.

**1.5 CONFORMITY WITH THE BYLAW**

- (1) No person shall commence any development within the Town except in conformity with this Bylaw.

- (2) Compliance with the requirements of this Bylaw does not exempt any person from the requirements of any adopted Statutory Plan.

**1.6 OTHER LEGISLATIVE REQUIREMENTS**

- (1) In addition to this Bylaw, an applicant is responsible for complying with any other applicable federal, provincial, or municipal legislation or law. The applicant is also responsible for complying with the conditions of any caveat, covenant, easement or other instrument affecting a building or land.
- (2) The Town is not responsible for nor does the Town have any obligation whatsoever to determine what other legislation may apply to a development, nor to monitor or enforce compliance with such legislation.
- (3) The Development Authority shall not approve an application for a development permit that is not in conformity with the Town’s Statutory Plans.

**1.7 SEVERABILITY**

- (1) In the event any portion of this Bylaw is found invalid by a Court of Law or is overturned by a superior jurisdiction, the validity of the remaining portions of the Bylaw shall not be affected.

**1.8 TRANSITION**

- (1) An application for a Subdivision, Development Permit or amendment to this Bylaw commenced prior to the coming into force of this Bylaw shall be evaluated under the provisions of the Town’s Land Use Bylaw No.762-04, as amended.

## PART 2 – INTERPRETATION

### 2.1 RULES OF INTERPRETATION

- (1) Where a word is used in the singular, such a word may also mean plural.
- (2) Where a masculine or impersonal pronoun or adjective is used, such a word may also mean the feminine or impersonal pronoun or adjective.
- (3) Where a word is used in the present tense, such a word may also mean the future tense.
- (4) The word “person” includes a corporation as well as an individual.
- (5) The words “shall” and “must” require mandatory compliance except where a variance has been granted pursuant to the Act or this Bylaw.
- (6) Words, phrases, and terms not defined in this part may be given their definition in the Act or the Alberta Building Code. Other words shall be given their usual and customary meaning.
- (7) Where a regulation involves two or more conditions or provisions connected by the conjunction “and” means all the connected items shall apply in combination; “or” indicates that the connected items may apply singly; and “and/or” indicates the items may apply singly or in combination.
- (8) All units of measure contained within this Bylaw are metric (SI) standards, and are rounded to the nearest decimal place. For the purpose of convenience, the following conversion factors are provided:

Metric	Imperial
1 square metre (m <sup>2</sup> )	10.8 square feet (ft <sup>2</sup> )
1 hectare (ha)	2.47 acres (ac)
1 kilometre (km)	0.6 mile (mi)
1 metre (m)	3.3 feet (ft)
1 centimetre (cm)	0.4 inch (in)
1 millimetre (mm)	0.04 inches (in)
1 kilogram (kg)	2.2 pounds (lb)

## 2.2 DEFINITIONS

For the purposes of this Bylaw and any amendments made hereto, the definitions set out in the following shall be used. When no definition is provided hereunder, the Town's dictionary of choice shall be used.

- (1) "abattoir" means a building and/or site used as a slaughterhouse, where animals are killed and butchered for human or animal consumption;
- (2) "abut" or "abutting" means immediately contiguous or physically touching, and, when used with respect to a lot or site, means that the lot or site physically touches upon another lot or site, and shares a property line or boundary line with it;
- (3) "accessory building" means a building separate and subordinate to the principle building, the use of which is incidental to that principle building and is located on the same lot. A garage attached to a principle building is deemed to be part of the principle building;
- (4) "accessory use" means any use in a building and/or on a parcel of land which is supplementary or subordinate to the principle use located in the same building and/or on the same parcel of land;
- (5) "Act" means the Municipal Government Act, R.S.A. 2000, as amended;
- (6) "adjacent" means land that is contiguous to a particular parcel of land and includes land that would be contiguous if not for a highway, road, river or stream;
- (7) "adult entertainment" means any building used as "retail" in which books and/or items for a mature audience are displayed and sold, or a building that shows mature films or live entertainment;
- (8) "agricultural operation" means an agricultural operation as defined in the Agricultural Operation Practices Act;
- (9) "agricultural sales and/or service" means a building or site used for "retail" but in which the goods for sale are vehicles, equipment, or machinery for use in the agricultural industry, and/or the servicing of vehicles, equipment, or machinery related to the agricultural industry;
- (10) "amusement arcade" means a building and/or site which operates mechanical and/or electronic games, and rides, for entertainment purposes;
- (11) "animal kennel" means a building and/or site used for the breeding, care, supervision, and/or housing of animals on either a short or long term basis;
- (12) "animal shelter" means a building and/or site used for the temporary accommodation and/or impoundment of animals;
- (13) "art gallery" means a building used for the display and "retail" of works of art;
- (14) "auction mart" means a building and/or site used for "retail" but in which goods are sold by an auctioneer and where goods are sold to the highest bidder;

- (15) "automotive sales and/or rental" means a building or site used for "retail" but in which the goods for sale, and/or lease are automobiles, trucks, boats, trailers, recreational vehicles, or other similar personal vehicles;
- (16) "automotive supply store" means a building or site used for "retail" but in which the goods for sale are related to the use and operation of automobiles, trucks, boats, trailers, recreational vehicles, or other similar personal vehicles;
- (17) "automotive service and/or paint shop" means a building or site used for the repair, servicing, and/or painting of motor vehicle, boats, trailers, recreational vehicles, or other similar personal vehicles and may include the sale of automotive fuels, lubricating oils or other like automotive fluids;
- (18) "bakery" means a building used for baking food as well as the "retail" of said food;
- (19) "balcony" means a horizontal structure, with a railing, adjoining a building above the first storey floor level, and intended for use as a private outdoor amenity space with access only from within the building.
- (20) "basement" means the portion of a development which is wholly or partially below grade, having above grade no more than 1.8 m of its clear height lying below the finished level of the floor directly above;
- (21) "bed and breakfast" means a home based business in which an owner occupying a single-detached dwelling provides temporary accommodation with one meal provided to registered patrons in exchange for compensation;
- (22) "building" includes anything constructed or placed on, in, over or under land but does not include a highway or road or a bridge that forms part of a highway or road;
- (23) "bulk fuel and/or fertilizer sales and storage" means the storage of and "retail" of large quantities of fuel and/or fertilizer;
- (24) "c-can" means a specific type of portable storage container which is a metal freight container that is used for the temporary storage of materials and equipment. See portable storage container definition;
- (25) "campground" means the use of a site managed for the short term stay of tents, campers, and/or recreational vehicles, but which is not used as year round storage or accommodation;
- (26) "car/truck wash" means the use of a building and/or site for the cleaning of motorized vehicles either manually or through an automated process;
- (27) "cemetery" means a site used for the burying of the remains of animals and/or humans;
- (28) "club" means a building and/or site used for the private meeting and social activities of members of a private organization and which may include space for eating, drinking, and congregating;
- (29) "community centre" means a building and/or site open to the general public and used for recreational, educational, social and/or cultural activities;
- (30) "confined feeding operation" means a confined feeding operation as defined in the Agricultural Operation Practices Act;



- (31) "contracting services" means a building or site used for the operation and storage of materials and/or vehicles related to the industries of construction, painting, plumbing, heating, electrical, landscaping, drilling and excavation, paving, maintenance and cleaning;
- (32) "convenience store" means "retail" but where the gross floor area does not exceed 186.0 m<sup>2</sup> in gross floor area;
- (33) "corner lot" means a lot having boundary lines on two or more roads or highways, or with a road and a highway, at their intersection or junction. Corner lot also means a lot having a boundary line at a point where a road or highway changes direction by a minimum of 45 degrees within the boundaries of the lot;
- (34) "Council" mean the Council of the Town of Rimbey;
- (35) "coverage" means the sum of the floor areas at grade of all buildings, both principle and accessory, on a lot divided by the area of the lot;
- (36) "date of issue" means the date on which the notice of a decision of the Development Authority is published or mailed;
- (37) "day care centre, adult" means a building and/or site used to provide care and supervision of four or more adults who are over the age of 15 years, by a person not related to the adult for periods no longer than 24 consecutive hours;
- (38) "day care centre, child" means a building used to provide care and supervision of four or more children who are under the age of 15 years, by a person not related to the children for periods no longer than 24 consecutive hours;
- (39) "deck" means a means an uncovered horizontal structure with a surface height greater than 0.6m (2 ft) above grade at any point, and intended for use as a private outdoor space;
- (40) "development" means:
- (a) an excavation or stockpile and the creation of either of them, or
  - (b) a building or an addition to or replacement or repair of a building and the construction or placing of any of them in, on, over or under land, or
  - (c) a change of use of land or a building or an act done in relation to land or a building that results in or is likely to result in a change in the use of the land or building, or
  - (d) a change in the intensity of use of land or a building or an act done in relation to land or a building that results in or is likely to result in a change in the intensity of use of the land or building; and without restricting the generality of the foregoing, includes:
    - (i) in the case of a lot used for residential purposes, alterations made to a building or an additional building on the lot whether or not the building is a dwelling or part of a dwelling unit,
    - (ii) in the case of a lot used for other than residential purposes, alterations or additions made to a building on the lot or a use of the lot which would increase either the capacity of the building or the intensity of use of the lot,
    - (iii) the display of advertisements or signs on the exterior of a building or on any land,

- (iv) the deposit of earth, debris, waste materials, refuse, or any other material on any land, including land already being used for that purpose, or if the natural topography or drainage is altered,
  - (v) the removal of topsoil from land,
  - (vi) the recommencement of the use to which land or a building has been previously put if that use has been discontinued for a period of more than six months,
  - (vii) the use of land for storage purposes or for the repair of equipment, vehicles or other kinds of machinery, or
  - (viii) the removal or demolition of a building;
- (41) "development authority" means the development authority of the Town as established by this Bylaw;
- (42) "development permit" means a document authorizing a development issued pursuant to this Land Use Bylaw;
- (43) "discretionary use" means the use of land or a building provided for in this Land Use Bylaw for which a development permit may be issued at the discretion of the development authority upon an application having been made;
- (44) "driveway" means a vehicle access route on the parcel which provides access to the driving surface;
- (45) "dwelling unit" means a complete dwelling or self-contained portion of a dwelling, set or suite of rooms which contains sleeping, cooking and separated or shared toilet facilities, intended for domestic use, and used or intended to be used permanently, semi-permanently, or seasonally as a residence for a household, and which is not separated from direct access to the outside by another separate dwelling unit;
- (46) "farming" means the raising or production of crops, or animals, and includes a single residence for the farmer, but does not include a "Confined Feeding Operation" as defined by the Agricultural Operation Practices Act (Chapter A-7, R.S.A. 2000) and all regulations and amendments passed thereto;
- (47) "financial services" means a building used as a bank, credit union, or any other similar monetary enterprise;
- (48) "floor area" means the total area of all floors of all buildings including accessory buildings located on any lot, excluding the area of basement floors, EXCEPT THAT basement suites in apartment buildings shall be included in the calculation of floor area;
- (49) "floor/area ratio" means the ratio or decimal resulting from dividing the floor area of all buildings by the total site area of the parcel of land on which the buildings are located;
- (50) "fragmented parcel" means a parcel of land that is separated from the balance of a quarter section by a natural barrier such as a river or a coulee, or by a physical barrier such as a road or highway;

Formatted Table

- (51) "front line" means the boundary line of a lot lying adjacent to a highway or road. In the case of a corner lot, the shorter of the two boundary lines adjacent to the highway or road shall be considered the front line;
- (52) "front yard" means a yard extending across the full width of a lot from the front line of the lot to the nearest wall of the main building situated on the lot. For the purposes of lakefront lots, the front line of the lot shall be considered to be closest to the lake;
- (53) "funeral Home" means a building and/or site used for the organization of funerals, the preparation of the deceased for burial or cremation, and/or the holding of funeral services;
- (54) "gambling and gaming hall" means a building used as a gaming establishment which offers games of chance including slot machines, table games, video lottery terminals, and/or a bingo hall;
- (55) "garage" means a building or portion thereof which is designated and used for the storage, marking or the maintenance of personal vehicles.
- (56) "gas bar" means a site or portion thereof used for the sale of gasoline, propane and other fuels, the sale of lubricating oils and other automotive fluids or motor vehicle accessories but does not include automotive service establishments;
- (57) "golf course" means a site used for the purposes of playing golf and which may include a clubhouse as an accessory use;
- (58) "grade" means the average elevation at the finished level of the ground, excluding an artificial embankment, at any point immediately adjacent to the building. Grade may have been established in conjunction with a subdivision grade plan prepared by a civil engineer.
- (59) "greenhouse" means a building and/or site used to grow and "retail" flowers, trees, shrubs, vegetables, and/or other plants;
- (60) "grocery store" means a building used for "retail" but which sells primarily food items for consumption off-site, and which has a gross floor area greater than 450 m<sup>2</sup>;
- (61) "group home" means a building and/or site use for residential purposes for individuals who require supervision because of their age, disability, or need for rehabilitation, and where qualified staff are present at all times;

(62) "habitable floor space" means any room or enclosed space used or useable for human occupancy, including but not limited to kitchens, bedrooms, living rooms, family rooms and dens, bathrooms, laundries, pantries, foyers, hallways/entry ways, and areas containing infrastructure/servicing (furnace, circuit panel, water heater, etc.) but excludes any room or space not intended primarily for human occupancy including but limited to storage areas/cellars and undeveloped basements;

(63) "heavy vehicle" means a motor vehicle, alone or together with any trailer, semi-trailer or other vehicle being towed by the motor vehicle, with a registration gross weight of five (5) tonnes or more, or exceeding eleven (11) metres in total length, excluding recreational vehicles. A public passenger vehicle, when engaged in the transport of passengers, shall be deemed to be excluded from the definition of a heavy vehicle for the purposes of sections 11.1 and 11.2 of this Bylaw;

~~(62)~~

Formatted: Indent: Left: 0.65", No bullets or numbering

~~(63)~~(64) “height” means the vertical distance between the grade and the highest point of a building that is not a stairway entrance, a ventilating fan, a skylight, a steeple, a chimney, a smoke stack, a fire wall, or a flagpole, or similar device not structurally essential to the building;

~~(64)~~(65) “highway” means a highway as defined in the Public Highways Development Act, R.S.A. 2000;

- (65) “Home occupation” means any occupation, trade, profession, or craft carried on by an occupant of a residential building as a use secondary to the residential use of the building, and which does not change the character thereof or have any exterior evidence of such secondary use;
- (66) “hospital” means a building and/or site used for medical care, examination, treatment, surgery and recovery of patients and which may include an extended stay;
- (67) “hotel” means a building used for short term stays through the provision of rooms or suites where rooms are accessed from a common interior corridor, and which may also contain commercial uses such as restaurants, or convention space;
- (68) “Housing, apartment (low rise)” means a residential use consisting of more than four dwelling units, but which has a height less than 15 metres, but shall not mean row housing;
- (69) “Housing, apartment (high rise)” means a residential use consisting of more than four dwelling units, but which has a height greater than 15 metres, but shall not mean row housing;
- (70) “housing, duplex” means a building with two dwelling units that have sharing one common wall in the case of side-by-side units, or having the dwelling area located above the dwelling area of the other in the cases of vertical units, each with a private entry;
- (71) “housing, fourplex” means a building that contains four dwelling units;
- (72) “housing, manufactured home” means a transportable factory built residential building containing one dwelling unit suitable for long term occupancy, designed to be movable, transported on its own wheels and chassis or other means and arriving at a site ready for occupancy except for incidental operations such as placement on foundation supports and connection to utilities. Manufactured homes shall have pitched roofs and eaves and shall conform to CAN/CSA Z240 MH Series and A277 certified standards;
- (73) “housing, mixed use” means a building and/or site which has a combination of uses but which typically entails “retail” or “office” uses on the ground floor and residential uses on the upper floors;
- (74) “housing, mobile” means a factory constructed detached dwelling unit, with an integral frame, readily relocatable singly or in double modules. Due to the age of the home they do not meet the Canadian Standards Association (CSA) A277 Standard or building code standards;
- (75) “housing, modular” means a building containing one dwelling unit, built in a factory and transported to a site to be permanently installed on a foundation., and which appears indistinguishable in design and finish from a stick-built house, and does not includes “housing, manufactured home” or “housing, mobile”;
- (76) “housing, row house” means a building with one of three or more dwellings joined side by side or side to back. Can also include townhouse, garden homes and townhouses attached to high-rise buildings. Have no dwellings above or below them;

- (77) “housing, secondary suite” means a self-contained living space either located in the principle building or on the same site as the principle building. Secondary suites have a separate entrance, cooking, sleeping and bathing facilities and are no larger than 70 m<sup>2</sup>. Secondary suites shall include basement suites and garage suites;
- (78) “housing, single detached” means a residential building containing one dwelling unit which is intended as a permanent residence. Single detached dwellings must be of new construction and be physically separate from any other residential building. Single detached dwellings do not include a manufactured home;
- (79) “housing, triplex” means a building that contains three dwelling units;
- (80) “internal local roads” includes all roads within subdivisions, and all service roads adjacent to major two-lane highways, minor two-lane highways, and multi-lane highways;
- (81) “landfill” means a site operated by the Town for controlled waste management where waste collected within the municipality is recycled or permanently disposed of;
- (82) “lane” means a right-of-way on which motorized vehicles are normally allowed to operate which is 10 m or less in width;
- (83) “lake” means a body of water, free from large quantities of aquatic vegetation, and characterized by relatively large open water and deep water zones compared with the shore zone; and, as defined by the Council of the Town of Rimbey;
- (84) “library” means a building which primarily loans reading and/or visual material to the general public;
- (85) “livestock” means livestock as defined in the Agricultural Operation Practices Act;
- (86) “liquor store” means a building and/or site used for “retail” but in which the goods sold are liquor/alcohol for human consumption;
- (87) “lot” means:
- (a) a quarter section,
  - (b) a river lot or a lake lot shown on an official plan referred to in the Surveys Act that is filed or lodged in a Land Titles Office,
  - (c) a part of a parcel of land described in a certificate of title if the boundaries of the part are described in the certificate of title other than by reference to a legal subdivision, or
  - (d) a part of a parcel of land described in a certificate of title if the boundaries of the part are described in the certificate of title by reference to a plan of subdivision;
- (88) “maintenance” means the upkeep of the physical form of any building which does not require a permit pursuant to the Safety Codes Act. Maintenance will include painting, replacing flooring, replacing roofing materials, but will not include any activity that will increase the habitable floor area of any dwelling unit or the internal volume of any building;
- (89) “major” means, when added as a prefix or suffix to a use, a use which, due to its nature or relatively larger scale, will or could have, in the sole opinion of the Development Authority, an impact on surrounding uses, or which may be intended to serve an area larger than the immediate or local area;

- (90) “Manufacturing, processing, packaging or assembly of goods or materials” means a building and/or site where materials are merged to assemble a product and where the product is then packaged for distribution;
- (91) “may” is an operative word meaning a choice is available , with no particular direction or guidance intended;
- (92) “meat processing plant” means the processing and distributing of animal carcasses to retailers, but does not include a kill floor;
- (93) “medical clinic” means a building used for the provision of physical and mental health services on an outpatient basis including dental offices, physical therapy, pharmacy, counselling, doctor’s offices, and/or chiropractic offices;
- (94) “MGA” means the Municipal Government Act (Chapter M-26, R.S.A. 2000) and all regulations and amendments passed pursuant thereto;
- (95) “mini storage” means a building and/or site used for containing separate secured indoor storage units, designed to be rented or leased for private storage of personal goods;
- (96) “minor” means, when added as a prefix or suffix to a use, a use which, due to its nature or relatively smaller scale, will or could have, in the sole opinion of the Development Authority, a limited impact on surrounding uses, or which may be intended to serve a small or local area;
- (97) “motel” means a building or group of buildings on a parcel of land designed and operated for the provision of rooms or suites for temporary sleeping accommodation where each room has its own exterior access, and may include a restaurant and/or convention services;
- (98) “municipality” means the Town of Rimbey;
- (99) “museum” means a building and/or site used for the display of artefacts for cultural and educational purposes;
- (100) “nightclub” means a building and/or site featuring live entertainment such as music and dancing, and in which alcohol and food may also be served to patrons;
- (101) “non-conforming building” means a building:
  - (a) that is lawfully constructed or lawfully under construction at the date a land use bylaw affecting the building or the land on which the building is situated becomes effective, and
  - (b) that on the date this land use bylaw becomes effective does not, or when constructed will not, comply with this land use bylaw;
- (102) “non-conforming use” means a lawful specific use:
  - (a) being made of land or a building or intended to be made of a building lawfully under construction, at the date a land use bylaw affecting the land or building becomes effective, and
  - (b) that on the date this land use bylaw becomes effective does not, or in the case of a building under construction will not, comply with this land use Bylaw;

- (103) “office” means a building primarily used for the provision of professional, management, administrative and consulting services but does not include the use as “retail”;
- (104) “open space” means land and water areas which are retained in an essentially undeveloped state and often serve one or more of the following uses: conservation of resources; ecological protection; recreation purposes; historic or scenic purposes; enhancement of community values and safety; maintenance of future land use options;
- (105) “owner” means:
  - (a) in the case of land owned by the Crown in right of Alberta or the Crown in right of Canada, the Minister of the Crown having the administration of the land, or
  - (b) in the case of any other land, the person shown as the owner on the Land Title.
- (106) “parcel of land” means the aggregate of one or more areas of land described in a certificate of title or described in a certificate of title by reference to a plan filed or registered in a land titles office;
- (107) “park” means any parcel of land which is for use by the general public for recreational activities, sporting, or gathering, and which may be left in a natural state or may include man-made features including area for sporting activities, playgrounds, picnic areas, and/or walking trails;
- (108) “parking facility” means a building and/or site used for vehicular parking as a principal use;
- (109) “pawn shop” means a building and/or site used for “retail” but in which the goods for sale are second hand personal items;
- (110) “permitted use” means the use of land or a building provided for in a land use Bylaw for which a development permit shall be issued upon application having been made, provided that all of the regulations of this Bylaw, and all of the matters left to the discretion or the satisfaction of the Development Authority, have been satisfied to the satisfaction of the Development Authority;
- (111) “personal service establishment” means a use relating to the care and appearance of the body or the cleaning and repair of personal effects. Typical uses include barber shops, beauty parlours, nail salons, tailors, dressmakers, shoe repair shops, dry cleaning establishments (pick-up and drop-off only), laundromats, photographic studios, personal fitness activity, and may include accessory retail sales. This use class does not include escort services, even as an accessory use;
- (112) “portable storage container” means a secure, steel/wood structure that is portable in nature (e.g. Sea Can, cargo container, shipping container etc.). See also “sea can” definition;
- (113) “porch” means means a structure abutting a dwelling having a roof but with walls that are open and unenclosed to the extent of at least 50% thereof except for removable screens and storm sashes or awnings, used as a private outdoor amenity space;
- (114) “principle building” means a building where the principle use of the site operates from;
- (115) “principle use” means the primary purpose or purposes for which a building or lot is used;



Formatted Table

- (116) "public administration" means the use of a building and/or site for the operation and/or provision of services by the Municipal, Provincial, and/or Federal governments;
- (117) "rear line" means the boundary line of a lot lying opposite to the front line of the lot and/or farthest from a highway or road;
- (118) "rear yard" means a yard extending across the full width of a lot from the nearest wall of the main building situated on the lot, to the rear line of the lot;
- (119) "recreational facility" means a building and/or site used for sports or other active recreational activities and may include health and fitness clubs, racquet courts, dance studios, martial arts schools, basketball and volleyball courts, hockey arenas, football and soccer field, and or other similar sporting fields but not including an outdoor golf course;
- ~~(119)~~ "recreational vehicle" means any vehicle, trailer or anything designed to be carried on a vehicle or trailer that is designed for temporary habitation of people commonly referred to as a holiday trailer, motor home, camper or tent trailer.
- (120) "recycling depot" means a facility used for the purchasing, collection, sorting, packaging, and temporary storage of empty bottles, cans, and containers or other recyclable and reusable materials and where storage is contained within an enclosed building;
- (121) "religious institution" means a building used for the congregation, meeting, study, and prayer related to any religious faith;
- (122) "repair shop" – means a building and/or site used for the maintenance, and repair of any goods and/or equipment excluding motor and/or recreational vehicles;
- (123) "retaining wall" means a structure constructed to withstand lateral pressure in order to hold back earth, loose rock, or similar materials;
- (124) "restaurant" means a use where food is prepared and served on the premises for sale to patrons, and which may or may not be licensed to serve alcohol, and may include entertainment which is accessory to the preparation and service of food;
- (125) "restaurant, drive-thru" means a building where food is prepared and sold for consumption to patrons and which offers service through a drive up window;
- (126) "retail" means a use that focuses on the display and sale of goods, wares, or merchandise. This use includes, but is not limited to drug stores, clothing stores, sporting goods stores and other similar uses, but does not includes retail stores where the majority of total sales are generated through the sale of adult-oriented materials (clothing, videos, magazines, etc.);
- (127) "riding arena, private" means a building or structure in which equestrian, athletic or recreational activities are carried out on the lot upon which the arena is located;
- (128) "road" means a right-of-way on which motorized vehicles are normally allowed to operate, or a road as defined in the Act, but does not include either a highway or a lane;
- (129) "salvage yard" means a building and/or site used for the storage and deconstruction of scrap materials;
- (130) "school" means a use operated by a School Board that provides grade and secondary school instruction to pupils through courses prescribed or approved by the Provincial Government;

Formatted: List Paragraph, Indent: Left: 0.25", Hanging: 0.38", Right: 0", Space Before: 0 pt, Line spacing: single, Font Alignment: Auto, Tab stops: Not

Formatted: Space Before: 4.95 pt, Line spacing: Exactly 14 pt, Tab stops: Not at 0.4"

(131) "screening" means a fence, wall, berm, hedge or other barrier providing visual and/or acoustic separation of sites;

- (132) “sea can” see c-can;
- (133) “setback” means the perpendicular distance that a development must be set back from the front, side or rear property boundaries of the parcel as specified in the particular District in which the development is located;
- (134) “shall” is an operative word which means the action is obligatory;
- (135) “shoreline” means the bank of the body of water as determined pursuant to the Surveys Act;
- (136) “should” is an operative word which means that, in order to achieve local goals and objectives it is strongly advised that the action be taken. Exceptions shall be made only under extenuating circumstances;
- (137) “side line” means the boundary line of a lot lying between a front line and a rear line of a lot. In the case of a corner lot, the longer of the two boundary lines adjacent to the highway or road shall be considered a side line;
- (138) “side yard” means a yard extending from the front yard of a lot to the rear yard of the lot and lying between the side line of the lot and the nearest wall of the main building;
- (139) “sign” means any word, letter, model, picture, symbol, device or representation used as, or which is in the nature of, wholly or in part, an advertisement, announcement or direction. Any structure, or portion thereof, which is used primarily to carry, hold, maintain, support or sustain a sign is construed as being part of the sign, and except as provided for in this Bylaw, is subject to all regulations governing signs;
- (140) “site” means an area of land designed to accommodate, and intended to be rented for, a tent or recreational vehicle or cabin;
- (141) “solar collector” means any device used to collect sunlight that is part of a system used to convert radiant energy from the sun into thermal or electrical energy.
- (142) “subdivision and development appeal board” means a subdivision and development appeal board appointed pursuant to Town Bylaw and the Act;
- (143) “subdivision authority” means the Subdivision Authority established pursuant to the Act through the Town’s Subdivision Authority Bylaw;
- (144) “substandard lot” means any lot which is smaller, in area or in any dimension, than the minimum area or dimension stipulated in the regulations of the District in which the lot is located;
- (145) “temporary development” means a development for which a development permit has been issued and which exists for a limited time only;
- (146) “theatre” means a building and/or site used to show entertainment including films, live theatre, or musical performances;
- (147) “tourist information centre” means the use of a building and/or site to dispense information to the travelling public regarding the Town and may also include washrooms, picnic facilities, or other similar amenities;

- (148) "trucking establishment" means any building and/or site where commercial vehicles may park for a short or long term stay and which may include a "convenience store," "restaurant," and/or "gas bar";
- (149) "undeveloped lot" means a lot which does not contain a dwelling or any other building, but which may contain utility services;
- (150) "unique site requirements" are a set of site locational requirements which have been demonstrated to the Town's satisfaction to be necessary in order for the development of a commercial or industrial use to be carried out;
- (151) "use" means the utilization of a building or parcel of land for a particular type of operation;
- (152) "utility" means a utility as defined in the Act, as amended;
- (153) "utility installations" means a building and/or site for use by a utility company maintains to maintain or shelter any equipment used in connection with the utility;
- (154) "veterinary clinic" means a building and/or site used for the medical care and treatment of animals on either a short term or long term basis;
- (155) "warehouse" means a building and/or site used for the storage of materials, goods, and products which will ultimately be distributed and for sale at "retail" stores;
- (156) "wrecking yard" means land and buildings that are used for the storage and dismantling of old or wrecked vehicles and / or machinery for the purpose of recycling their components;
- (157) "yard" means a part of a parcel of land upon or over which no building is to be erected unless otherwise provided for in this Bylaw.

## PART 3 – GENERAL ADMINISTRATIVE PROCEDURES

### 3.1 CONTROL OF DEVELOPMENT

- (1) No development shall be undertaken within the Town unless an application for it has been approved and a development permit has been issued.
- (2) In the event of a state of emergency (local or provincial) declared pursuant to the Emergency Management Act, RSA 2000, c.E-6.8. as amended, or as a result of such an emergency, such other temporary development or class of temporary development as Council may declare may be approved in any land use district without compliance with the land use bylaw regulations.

### 3.2 DEVELOPMENT NOT REQUIRING A DEVELOPMENT PERMIT

- (1) The following development shall not require a development permit:
  - (a) The carrying out of works of maintenance or repair to any building or internal alteration, provided that such works do not include structural alterations or major works of renovation that would require a building permit under the Safety Codes Act;
  - (b) Activities as exempted by Section 618 of the Act;
  - (c) The use of any such buildings referred to in Section 3.1(2) above, for the purpose which construction was commenced.
  - (d) The use of land for a farm operation on land situated in the Urban Holdings district, provided that the use or building conforms to the minimum setback requirements specified in the Land Use Bylaw. Notwithstanding this section, all dwellings are subject to obtaining a development permit.
  - (e) The erection, construction, or maintenance, improvement or alteration of gates or fences or other means of enclosure less than 1.0 m in height in front yards or in side yards abutting a road, and less than 2.0 m in rear yards or in other side yards, and the maintenance, improvement and other alterations of any gates, fences or walls or other means of enclosure. Notwithstanding, barbs and page wire fences are only permitted in the Urban Holding and Industrial Land Use Districts.
  - (f) All types of fences and windbreaks in the Urban Holding district.
  - (g) A temporary building, the sole purpose of which is incidental to the erection or alteration of a building, for which a permit has been issued under this Bylaw;
  - (h) The maintenance and repair of public works, services and utilities carried out by or on behalf of federal, provincial and municipal public authorities on land which is publicly owned or controlled;
  - (i) The development of Town owned structures or public works, services and utilities. Notice of such structures shall be provided to adjacent landowners for information purposes.

- (j) Development within a basement which does not change or add to the uses in a dwelling, which do not require a building permit under the Safety Codes Act;
- (k) All buildings which are less than 13.4 m<sup>2</sup> in area and which conform to the setback requirements of the Land Use District.
- (l) The demolition or removal of any building or structure for which erection a development permit would not be required pursuant to Subsections (d) to (l) above.
- (m) Dugouts in the Urban Holdings district provided that they conform to the regulations specified in this Land Use Bylaw.
- (n) Fire pits provided that they conform to the regulations specified in this Land Use Bylaw;
- (o) Landscaping provided that the grades and overland water flows are not substantially altered.
- (p) The construction of a deck, provided that the deck is uncovered, and the walking surface is less than 60cm (2 feet) above grade and it conforms to the regulations specified in this Land Use Bylaw.

**3.3 NON-CONFORMING BUILDINGS AND USES**

- (1) Non-conforming buildings and non-conforming uses shall be treated in accordance with the Act, and any amendments thereto.

**3.4 DEVELOPMENT APPROVAL AUTHORITIES**

- (1) The Development Authority is hereby established by Bylaw pursuant to the Act.
- (2) The Development Authority shall exercise development powers and duties on behalf of the Town.
- (3) The Development Authority shall be the Development Officer, or where the context of this Bylaw permits, the Council.

**PART 4 – DEVELOPMENT APPLICATION PROCESS**

**4.1 APPLICATION FOR DEVELOPMENT**

- (1) An application for a development permit shall be completed and submitted to the Development Authority in writing, in the form required by the Development Authority, and shall be accompanied by:
  - (a) A site plan showing the legal description; the front, rear, and side yards, if any; any provision for off-street loading and vehicle parking; and access and egress points to the site;
  - (b) The presence of abandoned oil and gas wells in accordance with the Subdivision and Development Regulation;
  - (c) The location and dimensions of all existing and proposed buildings, structures, or uses on the property;
  - (d) Statement of existing and proposed services (i.e. on-site or municipal);
  - (e) Identification of existing and proposed road infrastructure that will provide access to the development;
  - (f) A statement of the current and proposed use on the lands; and
  - (g) The authorization of the registered landowner.
  
- (2) The Development Authority may also require additional information in order to assess the conformity of a proposed development with this Bylaw before consideration of the development permit application shall commence. Such information may include floor plans, elevations and sections of any proposed buildings; drainage, grading and landscaping plans; and, in the case of the placement of an already constructed or partially constructed building on a parcel of land, information relating to the age and condition of the building and its compatibility with the District in which it is to be located. In addition, such additional information may include assessment by a registered professional engineer of any potential flooding or subsidence hazard that may, in the sole opinion of the Development Authority, affect the subject site.
  
- (3) Each application for a development permit shall be accompanied by a fee as established by Council.
  
- (4) All applications for development permits on sites within an area covered by an inter-municipal development plan shall be referred to the other municipality for comments and recommendation.
  
- (5) The Development Authority may make a decision on an application for a development permit notwithstanding that any information required or requested has not been submitted.

- (6) In the case where an application for a development permit has been refused pursuant to this Bylaw or ultimately after appeal to the Subdivision and Development Appeal Board, the submission of another application for a permit on the same property and for the same or similar use of the land by the same or any other applicant need not be accepted by the Development Authority for at least six (6) months after the date of the previous refusal.

**4.2 REFERRAL OF APPLICATIONS**

- (1) The Development Authority may refer for comment any matter or any application for a Development Permit to any authority he deems necessary.
- (2) Notwithstanding 4.2(1), the Development Authority may refer to any adjacent municipality for consideration and recommendation, any matter or any application for a Development Permit that relates to lands that abut the municipal boundary.
- (3) Notwithstanding 4.2(1), the Development Authority may refer development in proximity to a Highway:
  - (a) Applications for development located within 0.8 km of the right of way of a multi-lane highway or a major two-lane highway where the proposed development would have direct access from the highway shall be referred to Alberta Transportation for comment prior to any decision by the Development Authority;
  - (b) All applications for development located, within 150 m of the right of way of a minor two-lane highway where the proposed development would have direct access from the highway may be referred to Alberta Transportation for comment prior to any decision by the Development Authority.
- (4) Having received a reply on a matter referred to any authority, the Development Authority shall make a decision giving due consideration to the recommendations and comments received.
- (5) After thirty (30) days from the date of referral, the application may be dealt with by the Development Authority whether or not comments have been received.

**4.3 DECISION PROCESS**

- (1) In making a decision, the Development Authority may approve the application unconditionally, approve the application subject to those conditions considered appropriate, approve the application permanently or for a limited period of time, or refuse the application.



- (2) The Development Authority may require that as a condition of issuing a development permit, the applicant enter into an agreement to construct or pay for the construction of roads, pedestrian walkways or parking areas which serve the development or which connect the walkway with another walkway system that serves or is proposed to serve an adjacent development, to install or pay for the installation of public utilities other than telecommunications systems or works, to pay an off-site levy, and/or to give security to ensure that the terms of the agreement noted herein are carried out.
- (3) In the case where a proposed specific use of land or a building is not provided for in any District in the Bylaw, the Development Authority may determine that such use is similar in character and purpose to a permitted or discretionary use prescribed for a particular District.
- (4) The Development Authority may approve an application for a development permit even though the proposed development does not comply with the regulations of this Bylaw, or if the development is to be a rebuilding, an enlargement, an addition, or a structural alteration of a non-conforming building, if, in the opinion of the Development Authority:
- (a) The proposed development would not: (i) unduly interfere with the amenities of the neighbourhood, or (ii) materially interfere with or affect the use, enjoyment or value of neighbouring parcels of land, and
  - (b) The proposed development conforms to the use prescribed for that land or building in this Bylaw.
- (5) An application for a development permit shall, at the option of the applicant, be deemed to be refused when a decision thereon is not made by the Development Authority within forty (40) days after receipt of the application by the Development Authority. The person claiming to be affected may appeal in writing as provided for in Part 4 of this Bylaw as though he has received a refusal at the end of the forty (40) day period specified in this subsection.
- (6) A Development Authority may suspend or revoke a development permit in writing to the applicant at any time:
- (a) Where the permit was issued on the basis of incorrect information, fraud, nondisclosure, or misrepresentation on the part of the applicant; or
  - (b) Where the permit was issued in error.
- (7) Temporary Developments where a development permit application in a land use district is for a temporary development, the Development Authority:
- (a) May consider and decide upon a development for a specific period of time, not exceeding one year;
  - (b) Shall impose a condition on such a permit that the Town is not liable for any costs involved in the cessation or removal of the development at the expiration of the time period stated in the permit; and

- (c) May require the applicant to post acceptable security guaranteeing the cessation or removal of the development to the greater of 25% of the value of the structure or \$1,000.

**4.4 VARIANCE AUTHORITY**

- (1) Notwithstanding 4.3(3) the Development Authority may approve an application for a development permit for a development that is a Permitted or Discretionary Use, but that does not otherwise comply with the provisions of this Bylaw, if in the opinion of the Development Authority:
  - (a) The proposed development would not unduly interfere with the amenities of the neighbourhood.
  - (b) The proposed development conforms with the use prescribed for that land or building in this Bylaw;
- (2) Notwithstanding 4.4(1) the Development Authority shall not grant a variance from the regulations prescribing height, if the height variance results in an increase in floor area, lot coverage, floor area ratio (FAR), or density.
- (3) In addition to the considerations provided under 4.4(1), a variance may only be granted if, in the opinion of the Development Authority:
  - (a) The variance requested maintains the intent and purpose of the Municipal Development Plan;
  - (b) The variance requested maintains the intent and purpose of this Bylaw;
  - (c) The variance is desirable for the appropriate and orderly development or use of the land; and
  - (d) The variance, in the opinion of the Development Authority, is truly minor in nature.
- (4) All requests for a variance shall be accompanied by a letter from the applicant clearly stating the reasons for the variance, outlining the applicable criteria identified in 4.4(3), and the nature of the hardship incurred if the variance is not granted.
- (5) If a variance is granted pursuant to this Section, the Development Authority shall specify its nature in the Development Permit approval.
- (6) The maximum variance that may be granted by the Development Authority is 20%.

**4.5 DEVELOPMENT PERMITS AND NOTICES**

- (1) Except for those permits described in Section 4.5(3) hereof, a permit granted pursuant to this Part does not come into effect until fourteen (14) days after the date a decision or development permit is publicized as described in 4.5(4). Any development proceeded with by the applicant prior to the expiry of this period is done solely at the risk of the applicant.
- (2) Where an appeal is made pursuant to Part 4 of this Bylaw, a development permit which has been granted shall not come into effect until the appeal has been determined and the permit has been confirmed, modified or nullified thereby.
- (3) When a permit has been issued for the development of a permitted use, and no provisions of this Bylaw have been relaxed or varied, or when Council makes a decision on a development permit application within the DC District, no notification shall be given of the decision except to the applicant.
- (4) When a permit other than a permit described in Section 4.5(3) hereof has been issued, the Development Authority shall immediately:
  - (a) Post a notice of the decision conspicuously on the property for which the application has been made; and/or
  - (b) Mail a notice in writing to all adjacent land owners who, in the sole opinion of the Development Authority, may be affected; and/or
  - (c) Publish a notice of the decision in a newspaper circulating in the Town, stating the location of the property for which the application has been made and the use approved.
- (5) If the development authorized by a permit is not commenced within twelve (12) months from the date of the issue of the development permit, and completed within three (3) years of the date of issue, the permit is deemed to be void, unless an extension to this period is granted by the Development Authority.
- (6) A decision of the Development Authority on an application for a development permit shall be given in writing and a copy of it sent to the applicant.
- (7) When the Development Authority refuses an application for a development permit, the decision shall contain reasons for the refusal.

**4.6 DEVELOPMENT AGREEMENTS**

- (1) The Town may register a caveat pursuant to the provisions of the Land Titles Act and the Municipal Government Act in respect of an agreement under this Section against the Certificate of Title for the land that is the subject of the development, which said caveat shall be discharged when the agreement has been complied with.
  
- (2) The Town may require conditions consistent with section 4.1(1) or any other conditions as deemed appropriate, the applicant to enter into an agreement to construct or pay for the construction of public roadways or parking facilities, to install or pay for the installation of utilities and/or to pay an off-site levy imposed by bylaw. This may involve the applicant posting security with respect to the development and paying for construction, where the development requires a road or traffic infrastructure improvement specifically to accommodate the development. The applicant for a development permit may be required to provide dust control adjacent to existing residences located on roads impacted by the development. The Development Authority may require that commercial vehicular traffic be limited to certain roads when gaining access to and from a site.

## PART 5 – DEVELOPMENT APPEAL PROCESS

### 5.1 APPEAL PROCEDURE

- (1) The Subdivision and Development Appeal Board, as established by Town Bylaw, shall hear and make a decision on an appeal where a Development Authority:
  - (a) Refuses or fails to issue a development permit to a person within forty (40) days of receipt of the application, or
  - (b) Issues a development permit subject to conditions, or
  - (c) Issues an order under Part 6 of this Bylaw; and
    - (i) The person applying for the permit or affected by the order, or any other person affected by an order, decision or development permit of a Development Authority appeals to the Subdivision and Development Appeal Board.
- (2) Notwithstanding Subsection (1) above, no appeal lies in respect of the issuance of a development permit by the Council within a DC District, or for a permitted use unless the provisions of this Bylaw were relaxed, varied or misinterpreted.
- (3) An appeal shall be made by serving a written notice of appeal and submitted the applicable fee to the Secretary of the Subdivision and Development Appeal Board within fourteen (14) days after:
  - (a) The date the order, decision or permit issued by the Development Authority was publicized in accordance with this Bylaw; or
  - (b) The forty (40) day period referred to in Section 3.3(5) of this Bylaw has expired.

### 5.2 APPEAL HEARING

- (1) Within thirty (30) days of receipt of a notice of appeal, the Subdivision and Development Appeal Board shall hold an appeal hearing respecting the appeal.
- (2) The Subdivision and Development Appeal Board shall give at least five (5) days' notice in writing of the appeal hearing to:
  - (a) The appellant;
  - (b) The Development Authority from whose order, decision or development permit the appeal is made;
  - (c) Those adjacent land owners who were notified under this Bylaw and any other person who, in the opinion of the Subdivision and Development Appeal Board, are affected by the order, decision or permit; and
  - (d) Such other persons as the Subdivision and Development Appeal Board specifies.

- (3) The Subdivision and Development Appeal Board shall make available for public inspection before the commencement of the appeal hearing all relevant documents and materials respecting the appeal including:
  - (a) The application for the development permit, its refusal and the appeal therefrom; or
  - (b) The order of the Development Authority,
  - (c) As the case may be.
  
- (4) At the appeal hearing referred to in subsection (1), the Subdivision and Development Appeal Board shall hear:
  - (a) The appellant or any other person acting on his behalf;
  - (b) The Development Authority from whose order, decision or development permit the appeal is made, or if a person is designated to act on behalf of the Development Authority, that person;
  - (c) Any other person who was served with notice of the hearing and who wishes to be heard or a person acting on his behalf; and
  - (d) Any other person who claims to be affected by the order, decision or permit and that the Subdivision and Development Appeal Board agrees to hear or a person acting on his behalf.

**5.3 APPEAL DECISION**

- (1) The Subdivision and Development Appeal Board shall give its decision in writing together with reasons for the decision within fifteen (15) days of the conclusion of the appeal hearing.
  
- (2) If the decision of the Development Authority to approve a development permit application is reversed by the Subdivision and Development Appeal Board, the development permit shall be null and void.
  
- (3) If the decision of the Development Authority to refuse a development permit application is reversed by the Subdivision and Development Appeal Board, the Development Authority shall forthwith issue the development permit in accordance with the decision of the Subdivision and Development Appeal Board.
  
- (4) If the decision of the Development Authority to approve a development permit is varied by the Development Appeal Board, the Development Authority shall forthwith issue the development permit in accordance with the decision of the Subdivision and Development Appeal Board.

- (5) A decision made under this part of the Bylaw is final and binding on all parties and all persons subject only to an appeal upon a question of jurisdiction or law pursuant to the Act. An application for leave to the Court of Appeal shall be made:
  - (a) to a judge of the Court of Appeal; and
  - (b) within thirty (30) days after the issuance of the order, decision, permit or approval sought to be appealed.

**PART 6 – BYLAW AMENDMENT PROCESS**

**6.1 APPLICATION FOR AMENDMENT**

- (1) A person may apply to have this Bylaw amended by applying in writing, furnishing reasons in support of the application and paying the fee therefore required.
- (2) Council may at any time initiate an amendment to this Bylaw by directing the Development Authority to initiate an amendment.
- (3) All applications for amendment to the Land Use Bylaw shall be made to the Council and shall be accompanied by the following, namely:
  - (a) An application fee according to the governing fee schedule as amended from time to time by resolution of Council shall be submitted for each application, but if the proposed amendment is adopted by Council, Council may determine that the whole or part of the application fee may be returned to the applicant;
  - (b) A title search for the land affected or other documents satisfactory to the Development Authority indicating the applicant’s interest in the said land;
  - (c) Drawings drawn to the satisfaction of the Development Authority, which shall be fully dimensioned, accurately figured, explicit and complete; and
  - (d) Any other information deemed necessary by the Development Authority.
- (4) Notwithstanding Subsection (3)(a) above, Council may waive payment of an application fee or any part thereof.
- (5) During deliberation on the Bylaw amendment application, Council may refer the application to such agencies as it considers necessary for comment.
- (6) Council may request such information as it deems necessary to reach a decision on the proposed amendment.

**6.2 PUBLIC HEARING PROCESS**

- (1) All amendments to this Bylaw shall be made by Council, by Bylaw, and in conformity with the requirements of the Act with regard to the holding of a Public Hearing.
- (2) Prior to any Public Hearing, the Town shall give notice in accordance with the Act.



Formatted Table

- (3) First reading of a proposed amendment is given before the Public Hearing, and Council may require that the applicant pay a fee for advertising according to the governing Land Use Bylaw advertising fee schedule as amended from time to time by resolution of Town.

**PART 7 – ENFORCEMENT**

**7.1 CONTRAVENTION**

- (1) Where a Development Authority finds that a development or use of land or buildings is not in accordance with:
  - (a) The Act or the regulations made thereunder, or
  - (b) A development permit or subdivision approval, or
  - (c) This Bylaw;
 The Development Authority may, by notice in writing, order the owner, the person in possession of the land or buildings, or the person responsible for the contravention, or all or any of them to:
  - (d) Stop the development or use of the land or buildings in whole or in part as directed by the notice, and/or
  - (e) Demolish, remove or replace the development, and/or
  - (f) Take such other measures as are specified in the notice;
    - (i) So that the development or use of the land or buildings is in accordance with the Act, the regulations made thereunder, a development permit, subdivision approval or this Bylaw, as the case may be.
  
- (2) Where a person fails or refuses to comply with an order directed to him under Subsection (1) above or an order of the Subdivision and Development Appeal Board within the time specified, the Development Authority may, in accordance with Section 542 of the Act, with the support of a Peace Officer, enter upon the land or building and take such action as is necessary to carry out the order. A person who contravenes or fails to comply with any provision of their development permit is guilty of an offence and is liable upon summary conviction of a fine.
  
- (3) Where the Development Authority carries out an order, the Council shall cause the costs and expenses incurred in carrying out the order to be placed on the tax roll as an additional tax against the property concerned, and that amount shall be collected in the same manner as taxes on land.
  
- (4) A person who contravenes or fails to comply with any provision of this Bylaw is guilty of an offence and is liable upon summary conviction to a fine not exceeding \$10,000.00 or to imprisonment for not more than one year, or to both fine and imprisonment, pursuant to Section 566 of the Act.
  
- (5) A Development Authority may suspend or revoke a development permit which has not been complied with, following notification, stating the reasons for such action.

- (6) In addition to the process and penalties described above, the Development Authority or any other person identified as a designated Peace Officer by the Council for the purposes of this Section, shall be authorized to inspect any development to confirm compliance, and if not in compliance to issue violation tickets in respect to any contravention of this Bylaw.
  
- (7) Violation Tickets:
  - (a) The Development Authority may direct a Peace Officer for the purposes of this Section, to issue a violation ticket to any person alleged to have breached any provision of this Bylaw.
  - (b) The violation ticket shall specify the alleged offence committed by the person to whom the violation ticket is issued and require voluntary payment, or the option of a court appearance on a date specified, and will be dealt with thereafter at the court's discretion.
  - (c) Persons contravening any provision of this Bylaw to whom violation tickets are issued shall be liable for a penalty of \$500.00 for a first offence and \$1000.00 for a second or subsequent offence within the same calendar year. Each day that a breach of the Bylaw has occurred may be considered to be a separate offence.
  - (d) The violation ticket shall be served upon the alleged offender personally, or if the defendant cannot be conveniently found, by leaving it for the defendant at the defendant's place of residence with a person on the premises who appears to be at least 18 years of age. If payment is made within the time limit, then such payment shall be accepted in lieu of prosecution for the offence.
  - (e) If a person who has been served with a violation ticket fails to pay the fine specified therein, then the right of the alleged offender to settle the alleged offence without a court appearance shall no longer apply and prosecution for the alleged offence shall proceed.

**PART 8 – GENERAL REGULATIONS**

**8.1 ACCESSORY BUILDINGS AND USES**

- (1) No person shall construct or utilize an accessory building except in compliance with this section.
- (2) All accessory buildings shall be located at least 2.0 m from any principal building.
- (3) An accessory building shall not be used as a dwelling unit and shall not contain sanitation facilities.
- (4) An accessory building shall not be constructed within the required front yard setback area of any district.
- (5) Accessory buildings shall be constructed with exterior finish materials that compliment those of the principal building.
- (6) An accessory building shall not be located on an easement or utility right-of-way.
- (7) An accessory building shall not be developed or approved on a lot prior to the issuance of a development permit for the principal building or use on the lot.
- (8) Decks, balconies, sunrooms and the like shall not be constructed on top of an accessory building unless the setbacks of the accessory building comply with the allowable setbacks for the principal building in that district.
- (9) An accessory building, regardless of size, is required to meet the setback requirements for the District in which it is located.
- (10) Any building or use which is accessory to a lawful use in any land use designation is deemed to be permitted in all land use districts in Part 12.

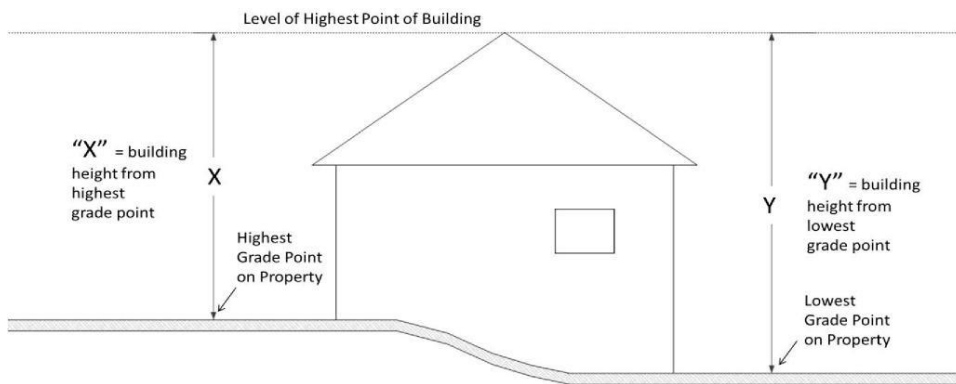
**8.2 BARE LAND CONDOMINIUM**

- (1) Structures constructed on bare land condominium units shall comply with the general regulations of this bylaw, including the regulations for the land use district in which the unit is located.
- (2) For the purposes of this Bylaw, a bare land condominium plan is a plan of subdivision.

**8.3 BUILDING HEIGHT**

- (1) If the height of a building is required to be measured or determined, it shall be measured by calculating the average vertical distance between the natural grade, or the average natural grade in the case of a sloping grade, and the highest point of the building as determined under Subsection (2).
- (2) In determining the highest points of a building, the following structures shall not be considered to be part of the building: an elevator housing; mechanical housing; roof stairway entrance; ventilations; a skylight; a steeple; a smokestack; a parapet wall, or a flagpole or similar device not structurally essential to the building.

**FIGURE 8.3.1 - BUILDING HEIGHT CALCULATIONS**



Height Average =  $(X+Y)/2$

**8.4 CORNER AND DOUBLE FRONTING PARCELS**

- (1) In all districts, a site abutting onto two streets or more shall have a front yard setback on each street in accordance with the front yard regulations of this Bylaw.
- (2) In all cases, the location of building on corner sites shall be subject to approval of the Development Authority who may, at their discretion, relax the front yard setback requirements taking into account the location of existing adjacent buildings or the permitted setback on adjacent sites where a building does not exist.

- (3) On corner parcels contiguous to a highway the Alberta Infrastructure Highway “Minimum Site Triangle” Design Guidelines shall apply.

## 8.5 CURB CUTS

- (1) The nearest edge of a proposed curb cut to the nearest curblines of the street intersection shall not be less than 12.0 m.
- (2) The maximum width of the curb cut shall not exceed 9.1 m in industrial districts and 6.0 m in all other districts, unless otherwise specified by the Development Authority for reasons of public safety or convenience.

## 8.6 DESIGN, CHARACTER AND APPEARANCE OF BUILDINGS AND STRUCTURES

- (1) The purpose of this Section is to provide the Town with controls and guidance in order to ensure that aesthetically attractive and compatible development is provided throughout the Town.
- (2) The quality of exterior treatment and design of all buildings shall be to the satisfaction of the Development Authority for permitted uses and discretionary uses.
- (3) Pursuant to Subsection (2), the Development Authority shall consider, but not be limited to the following criteria when evaluating the design, character and appearance of development proposals in all Districts.
  - (a) General Guidelines:
    - (i) The design, character and appearance of all buildings must be compatible with any other buildings existing in the vicinity unless the building is setting a new standard of design and character for the land use district or a particular location of it;
    - (ii) The design of the building or development must be consistent with the purpose and intent of the land use district in which it is located;
    - (iii) The building shall comply with any provisions of a statutory plan or architectural control guidelines adopted by Council.
  - (b) Guidelines for Commercial and Industrial Development:
    - (i) The harsh contrasts of very large or massive buildings mixed with small buildings can be softened by using similar sizes and shapes of massing elements, like roof lines, exterior design and treatment;
    - (ii) Blank, unfinished walls give a very bland appearance to the streetscape. Particular attention should be given to reduce large vacant spaces between buildings which are left open to public view;

- (iii) Rooftop mechanical equipment should be hidden from view from public streets and from adjacent buildings;
  - (iv) Utility installations and buildings should be located in such a manner so as to be compatible with adjacent buildings and development. This may be achieved by placing utility installations within buildings wherever possible, or development utility buildings which blend into the surrounding area;
  - (v) Natural features are an important part of the urban environment and should be given a high priority in developing a site. This may be achieved by preserving existing trees wherever possible;
  - (vi) Corner sites at the intersection of major streets should be given special consideration. Sight lines for drivers and more pedestrian space are features which should be incorporated into the design of buildings on corner lots;
  - (vii) Buildings should provide weather protective overhangs at outdoor pedestrian areas and at building entrances. The overhangs can be achieved through the use of cantilevers, awnings and canopies;
  - (viii) Long buildings along the street front should include a public route through the building which can be accessed by pedestrians to parking areas or simply to reduce having to walk around the building;
  - (ix) Large pedestrian areas or parcels should be designed for safety and at a pedestrian scale. The combination of landscaping and pedestrian walkway connections from the parking area to the shopping areas can act as a windbreak, slow the traffic in the parking area, and soften the harsh visual impact of large asphalt areas;
  - (x) The site illumination of commercial and industrial sites should not shine into residential windows;
  - (xi) On-site parking, loading and shipping areas are less attractive elements of a streetscape and should be hidden from public roadways by buildings, screening and landscaping;
  - (xii) Outdoor storage and garbage collection areas are generally unsightly and undesirable elements from public roadways and should be screened or hidden behind buildings. Existing storage and garbage collection areas should be screened from roadways by using berms, walls and landscaping.
- (c) Guidelines for Residential Development:
- (i) Visual privacy of internal living space and areas should be maintained in new and existing developments. The use of berms, landscaping and the orientation of the dwellings and the living space windows can improve the visual privacy between developments;
  - (ii) Identical or similar housing styles, models, designs and colors should be discouraged. The same housing color, design or treatment should not be used for any more than three adjacent dwellings;
  - (iii) Corner lot houses should be generally lower lying houses as height and mass is emphasized beside a void such as a road.

- (iv) Any accessory building built on a lot, such as a detached garage or garden shed should be of proportional mass, roof line and treatment as the principal building.
- (v) Developments should be encouraged to possess good proportion in the front elevations through the use of such elements as dormers, bay windows, shutters, brickwork, roof lines and variations of window sizes.

### 8.7 DEVELOPMENTS ON OR NEAR SLOPES

- (1) Notwithstanding the yard requirements prescribed in the land use districts, no permanent buildings shall be permitted within 20.0 m of the top of the bank of any waterbody and no development shall be permitted within 20.0 m of the top or bottom of an escarpment bank or slope where the grade exceeds 15% (fifteen percent).
- (2) The Development Authority may require greater setback than is prescribed in Section 8.7(1).
- (3) Notwithstanding that a proposed development conforms in all respects with this Bylaw, including Sections 8.7(1) and 8.7(2), where the application is for development on lands that are or may be subject to subsidence, the Development Authority shall not issue a development permit unless the applicant can demonstrate that preventative engineering and construction measures can be instituted to make the parcel suitable for the proposed development.
- (4) Subject to Section 8.7(3), the Development Authority may, at their discretion, reduce the setback requirements established pursuant to Sections 8.7(1) and 8.7(2) if the applicant provides satisfactory proof of bank stability.

### 8.8 DEVELOPMENTS NEAR WATER

- (1) Notwithstanding 8.13, the Development Authority may require reports to be submitted by qualified consultants to help determine the setback distance from water bodies. The setback may be reduced if supported by a report submitted by a qualified engineer.

### 8.9 DWELLING UNITS ON A PARCEL

- (1) The number of dwelling units allowed on any single parcel shall be one, except where additional dwellings are:
  - (a) Contained in a building designed for, or divided into, two or more dwelling units and is located in a land use district which permits multiple units; and



- (b) A building defined in the Condominium Property Act (Chapter C-22, R.S.A. 2000) and all regulations and amendments thereto and is the subject of an approved condominium plan registered under that Act.

### 8.10 EMERGENCY ACCESS TO BUILDINGS

- (1) Sites shall be so designed that, in the opinion of the Development Authority, appropriate access for firefighting equipment is afforded to all buildings, moreover,
  - (a) In the case of industrial, commercial, multiple family, or public or quasi-public sites, the distance between the fire hydrant and any driveway or access point shall be a minimum of 3.0 m. In the case of single family sites, the distance between the fire hydrant and any driveway or access point shall be a minimum of 1.85m; and
  - (b) No person shall in any manner obstruct the fire access to any hydrant, valve or curb stop. No vehicle, building, structure, or vegetation higher than 0.5 m, shall be placed within 1.5 m from a hydrant.
- (2) On at least two sides, one of which shall be the longest side, of any building used as an apartment building and which exceeds two storeys in height, there shall be firm level areas accessible for firefighting equipment for at least 75% (seventy five percent) of the length of each of the two sides of the building. Such areas shall not be less than 4.25 m in width and not more than 3.0 m from the building, and no permanent structure or vehicular parking shall be permitted thereon.
- (3) A lane or lanes for the purpose of permitting the access of firefighting equipment to all major access points of shopping centre buildings shall be provided, and no permanent structures or vehicular parking may be permitted thereon.

### 8.11 COUNTRY ESTATE RESIDENTIAL DEVELOPMENT

- (1) The size of a lot for an estate residential use shall be the minimum required to accommodate the proposed use as determined by the Development Authority and shall not be less than 0.4 ha or greater than 2.0 ha in size.
- (2) Estate residential development shall not be permitted within an area likely to be subject to hazards or high levels of noise, dust or odours from industrial, transportation or intensive agricultural operations or intensive livestock operations.
- (3) No subdivision shall be allowed and no development permit shall be issued for an estate residential use, until the Town has first reclassified the land to the Estate Residential District.
- (4) Each estate residential lot shall be connected to municipal sewer and water facilities.

### 8.12 EXCAVATION, STRIPPING AND GRADING

- (1) For the purpose of this Section, excavation shall mean excavation other than for construction or building purposed, including, but not limited to, sand and gravel mining, topsoil stripping, and construction of artificial bodies of water.
- (2) An applicant for a development permit for the excavation, stripping or grading of land, which is proposed without any other development on the same land, shall include with his or her application the following information:
  - (a) Location of the lot, including the municipal address if any, and legal description;
  - (b) The area of the lot on which the development is proposed;
  - (c) The type of excavation, stripping or grading proposed, showing the dimensions of the operation or the area of the land and depth to which the topsoil is to be removed;
  - (d) Location on the lot where the excavation, stripping or grading is to be made on the lot; and
  - (e) The condition in which the excavation, stripping or grading is to be left when the operation is complete or the use of the area from which the topsoil is removed.
- (3) Where, in the process of development, areas require levelling, filling, or grading, the topsoil shall be removed before work commences, stockpiled, coverage of 0.15 m shall be provided upon occupancy of the development, and the affected area shall be graded and landscaped to the satisfaction of the Development Authority.

### 8.13 EXISTING SUBSTANDARD LOTS

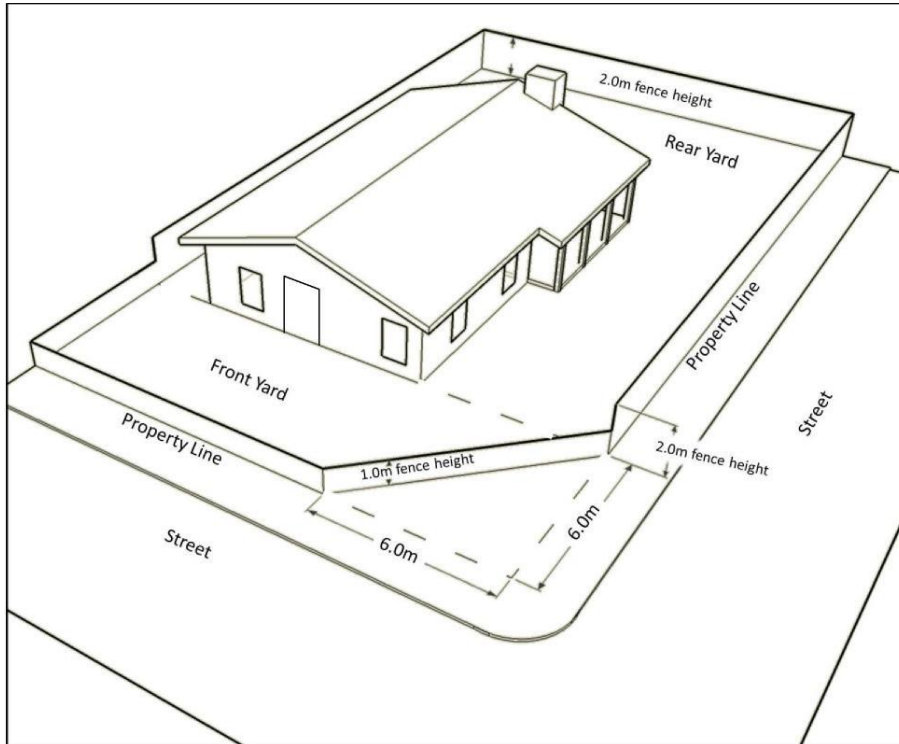
- (1) Development on existing substandard lots may be considered by the Development Authority who shall have due regard for compliance with the Safety Codes Act and its regulations prior to granting approval.

### 8.14 FENCES

- (1) In any district, except as herein provided,
  - (a) No fence shall be constructed that is located on public property;
  - (b) No fence shall be constructed that is:
    - (i) For internal lots, no higher than 2.0 m for that portion of the fence that does not extend beyond the foremost portion of the principal building on the site and 1.0 m for that portion of the fence that does extend beyond the foremost portion of the principal building on the lot;

- (ii) For corner lots, no higher than 2.0 m for that portion of fence that does not extend beyond the foremost portion of the principal building abutting the front yard on the narrow frontage and 2.0 m on the property line on the front yard abutting a public road and lane if, in the opinion of the Development Authority, it will not prejudice the safety and amenities of the adjoining lots;
  - (iii) In the case of corner lots, no person shall construct a fence or other screening, including landscaping, more than 1.0 m high within the triangular area 6.0 m back from the intersecting front boundary lines of the lot, regardless of whether or not a corner cut-off has been taken; and
  - (iv) Where lots have both their front and rear yards facing onto a street, special approval of the Development Authority must be obtained prior to the erection of any fences on such properties. Size and specifications for fences in these areas must conform with the overall standard set for the area by the Town.
- (2) Apartments or row houses adjacent to a single detached residential dwelling shall provide a wooden fence, or other such screening approved by the Development Authority, of not more than 2.0 m in height along the side abutting the single detached dwelling;
- (3) In the case of commercial, public and quasi-public uses abutting a residential area, a solid fence shall be provided of at least 1.5 m in height and no higher than 2.0 m along the sides abutting the residential area;
- (4) Notwithstanding Subsection (2) above, the maximum height of a fence in an Industrial or Urban Reserve District shall be determined by the Development Authority. Where a fence has been permitted to be higher than 2.0 m in an Industrial or Urban Reserve District, no barbed wire fences shall be permitted below a height of 2.0 m. This requirement may be relaxed by the Development Authority at his/her discretion in an area where residences would not be in close proximity to the fence proposed;
- (5) No electrification of fences shall be permitted; and
- (6) No barbed wire fences shall be permitted in residential districts.

FIGURE 8.14.1 – FENCE DIAGRAM



### 8.15 FLOODPLAIN DEVELOPMENT

- (1) Notwithstanding Subsection 8.13 no new development or the expansion of existing development shall be allowed within the 1:100 year flood plain of any watercourse or water body as determined by Alberta Environment.
- (2) Development Permit Applications where a portion of a parcel in the 1:100 year floodplain, shall be accompanied by the following information requirements:
  - (a) Elevation of the site as prepared by a qualified surveyor or engineer;
  - (b) Proposed elevation of main floor of residential buildings as prepared by a qualified surveyor or engineer; and

- (c) A statement and/or analysis, which demonstrates the suitability of the development to the site as compared to other locations on the parcel.

### 8.16 LANDSCAPING

- (1) As a condition of the development permit, all landscaping and planting required must be carried out to the satisfaction of the Development Authority, and within one year of occupancy or commencement of operation of the proposed development. All plant material shall be hardy to the Town of Rimbey.
- (2) The Development Authority may require that landscaping and/or screening is provided in conjunction with any development, and is addressed as part of the Development Permit application. The intent of landscaping and screening is to contribute to a reasonable standard of appearance for developments, to provide a positive overall image for the Town.
- (3) Landscaping and screening requirements may be applied to commercial and industrial uses.
- (4) Garbage and waste material must be stored in weather and animal proof containers and screened from adjacent sites and public thoroughfares.
- (5) On corner parcels, setbacks for landscaping and fencing must be in accordance with Section 8.2.
- (6) Prior to issuing a development permit the Development Authority may require submission of a detailed landscape plan to a standard satisfactory to the Development Authority, outlining at a minimum the following:
  - (a) The location of the trees and shrubs to be planted, including distance between trees and the anticipated full growth radius at maturity;
  - (b) The number of trees and shrubs to be planted; and
  - (c) The common name of the trees and shrubs to be planted.
- (7) In addition to the landscaping standards specified in each Land Use District the Development Authority may require the applicant of any development permit to:
  - (a) Retain any natural feature in its original state including, but not limited to, the following:
    - (i) Any water feature, including swamps, gullies and drainage courses;
    - (ii) Land with a natural gradient of 15% or greater;
    - (iii) Land subject to flooding by a 1:100 year flood;
    - (iv) Land located within a minimum distance as determined by the Development Authority from the top of bank of any river, stream, creek, lake or other body of water;
    - (v) Any land deemed unstable by the Development Authority.

- (vi) Conserve trees, shrubs or any other natural vegetation to the maximum extent possible.
  - (vii) Screen any objectionable effect or potential objectionable effect from adjacent properties;
  - (viii) Retain topsoil on the site;
  - (ix) Enhance the site by adding topsoil, grass, rock, gravel, vegetation or other landscaping materials to complement the appearance of the site and the character of the neighbourhood; and
  - (x) Restricting the amount and location of hard surfacing on the site.
- (8) Trees and Shrubs provided for landscaping shall meet the following minimum requirements:
- (a) A minimum height of 1.8 m (6.0 ft.) for coniferous trees;
  - (b) A minimum height of 0.46 m (1.5 ft.) for coniferous shrubs;
  - (c) A minimum caliper width of 5.08 cm (2 in) at 0.46 m (1.5 ft.) above ground level for deciduous trees; and
  - (d) A minimum height of 0.61 m (2 ft.) for deciduous shrubs.
- (9) Unless otherwise specified in this Bylaw a minimum of thirty-three percent (33%) of the total amount of trees and shrubs provided shall be coniferous.
- (10) All trees shall be separated a minimum distance from each other to allow sufficient space for the tree’s maximum potential growth radius at maturity and to ensure healthy, uninhibited growth.
- (11) All landscaping requirements must be completed within one (1) year of completion of construction or the commencement of the use, whichever occurs first.
- (12) The owner of the property, or his/her assignees or successor(s), shall be responsible for the proper up keep and maintenance of the required landscaping. If the required landscaping does not survive, the applicant/owner must replace it with a similar type of species and with a similar caliper, width and height or to the satisfaction of the Development Authority.
- (13) The Development Authority may, as a condition of a development permit, require submission of a security up to the value of the estimated cost of providing the proposed landscaping to ensure that such landscaping is carried out with reasonable diligence. The condition of the security is that, if the landscaping is not completed in accordance with this Bylaw and development permit within one (1) growing season after completion of the development, then the specified security amount shall be made available to the Town to use to ensure the landscaping is installed according to the Town’s standards.
- (14) A minimum of 30% soft surfaced green landscaped features (i.e. grass, shrubs and trees) shall be maintained in all residential front yards.

### 8.17 LIMITED ACCESS TO MAJOR ROADS

- (1) No access for vehicles will be permitted from an arterial road as designated by the Municipal Development Plan, or Area Structure Plans to:
  - (a) Any residential site, unless the access serves three or more dwelling units; or
  - (b) Any site, unless turning space is provided on the site such that vehicles entering upon the site may turn before re-entering the street; or
  - (c) Any site where, in the opinion of the Development Authority, there would be an excessive number of access points approved by Alberta Transportation.
- (2) Access to Highways 20, 20A and 53 shall be limited to arterial roads, collector and services roads, and where no service roads are provided, access shall be limited to those access points approved by Alberta Transportation.

### 8.18 OBJECTIONABLE ITEMS IN YARDS

- (1) No person shall keep or permit in any part of a yard in any residential district:
  - (a) Any dismantled or wrecked vehicle for more than fourteen (14) successive days; or
  - (b) Any object or chattel which, in the opinion of the Development Authority, is unsightly or tends to adversely affect the amenities of the district; or
  - (c) Any excavation, storage or piling up of materials required during the construction stage unless all necessary safety measures are undertaken, and the owner of such materials or excavations assumes full responsibility to ensure the situation does not prevail any longer than reasonably necessary to complete a particular stage of construction work; or
  - (d) Any vehicle not parked on a prepared hard surface (i.e. concrete pad or gravel) in the front yard; or
  - (e) A commercial vehicle loaded or unloaded of a maximum weight in excess of 2000 kg; or
  - (f) A commercial vehicle in a front yard; or
  - (g) A recreational vehicle in the front yard of a laned subdivision.
  - (h) Contravene the Town of Rimbey Community Standards Bylaw.
- (2) No person maintaining more than one recreation vehicle or more than two (2) motor vehicles in a residential district shall allow them to be kept in a manner which, in the opinion of the Development Authority is unsightly or tends to adversely affect the amenities of the district.
- (3) In commercial districts garbage shall be stored in weatherproof containers screened from adjacent sites and public thoroughfares to the satisfaction of the Development Authority and shall be in a location easily accessible for pickup.

### 8.19 ON-SITE AND OFF-SITE SERVICES AND IMPROVEMENTS

- (1) Where any on-site services or improvements, or any off-site local improvements are required to service a proposed development, a person shall not begin the excavation for the foundation nor commence the development until the Development Authority or is satisfied that such services will be provided or improvements will be undertaken.
- (2) No development permit shall be issued for a development to be served by private sewer and water systems until the systems have been approved by the appropriate Municipal or Provincial authorities having jurisdiction.

### 8.20 PROJECTIONS OVER YARDS

- (1) The following encroachments into required front, side and rear yard setbacks in land use districts may be permitted for canopies, balconies, eaves, box-outs, chimneys, gutters, sills, steps/stairs, and, in addition, cantilevers may be permitted to encroach into the front and rear yards only:
  - (a) Front Yard: 2.0 m for balconies; and 1.0 m for cantilevers, eaves, gutters, landings, and window sills (see Figure 8.20.1).
  - (b) Rear Yard: 2.0 m for balconies; and 1.0 m for box-outs, cantilevers, eaves, gutters, landings, and window sills (see Figure 8.20.2).
  - (c) Side Yard (Interior): 1.0 m for balconies; and 0.6 m for box-outs, eaves, gutters, landings and window sills (see Figure 8.20.1).
  - (d) Side Yard (Exterior): 1.0 m for balconies; and 0.6 m for box-outs, cantilevers, eaves, gutters, landings and window sills (see Figure 8.20.2).
- (2) For multi-attached dwellings, balconies and decks may be extended to the lot line or common wall, provided that the common wall is extended for separation/privacy.
- (3) No projection will be permitted if, in the opinion of the Development Authority, it may interfere with a loading space, parking area, driveway, or other vehicle or pedestrian circulation or access.
- (4) No projection will be permitted into the side yard required for vehicular access to the rear yard, unless a minimum vertical height of 3.0 m from finished grade to the lowest point of the projection is maintained.
- (5) The projection length limitations are as follows:
  - (a) The individual projection maximum length shall not exceed 3.0 m; and



- (b) The sum of all projections maximum length shall not exceed one-third (1/3) of the length of the building wall (not including the garage walls). This does not apply to front or rear yards.

FIGURE 8.20.1: PERMITTED PROJECTIONS – FRONT AND INTERIOR SIDE YARD SETBACKS

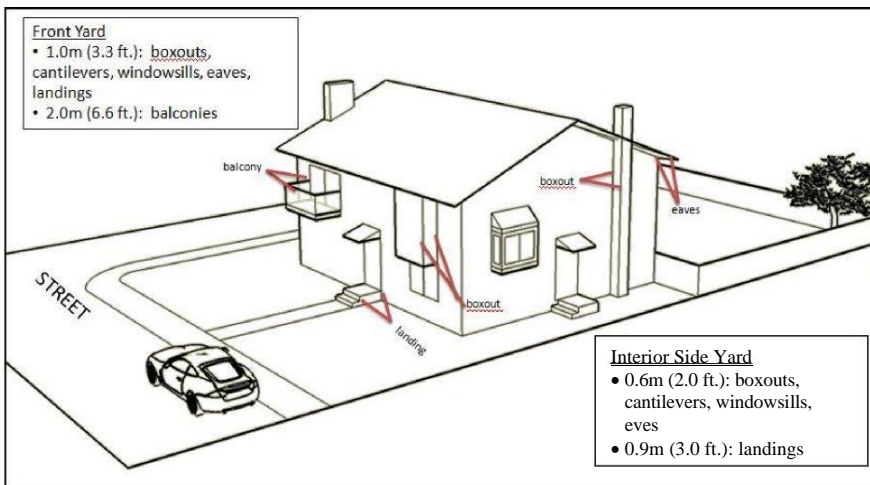
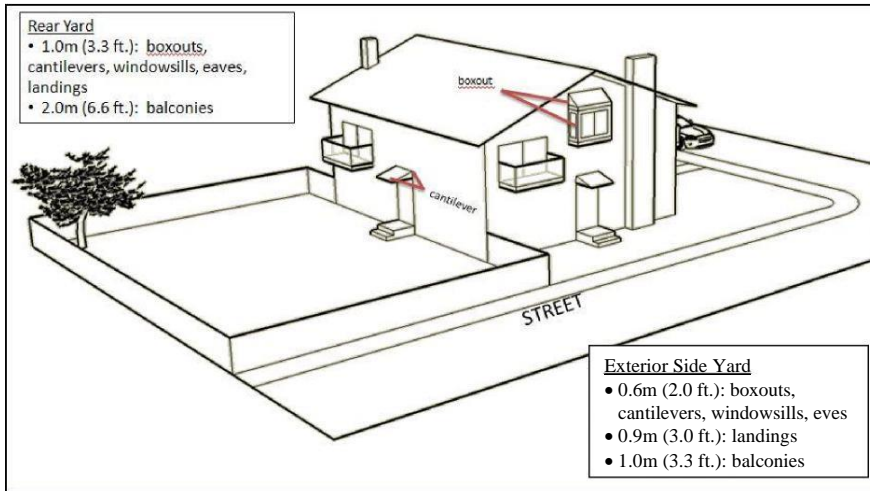


FIGURE 8.20.2: PERMITTED PROJECTIONS – REAR AND EXTERIOR SIDE YARD SETBACK



### 8.21 PUBLIC LANDS AND TOWN BOULEVARDS

- (1) There shall be no unauthorized encroachments onto municipal property, including parks and road rights-of-way. Where an encroachment exists without Town approval, the owner shall be required to remove the encroachment at his/her own expense, or seek permission from the Town CAO or Council for the encroachment to remain.
  - (a) There shall be no encroachments into Alberta Transportation Highway Right-Of-Ways without written approval from Alberta Transportation.
- (2) All developments on lands owned by the Town of Rimbey shall not require a development permit.
- (3) Notwithstanding Subsection (1) above, the owner(s) of a lot may develop the boulevard abutting their property by excavating, backfilling, levelling or consolidating to final grade, and seed or perform other works that may be necessary to develop a turf boulevard provided that all work shall be entirely at the owner's expense.
- (4) Any development, planting or other development not authorized by a development permit shall be done at the owner's risk, and any damage to municipal services caused by the growth, removal or maintenance of such development shall be the responsibility of the owner.
- (5) Every owner or occupant of land shall be responsible for maintaining any development allowed under this Section, and for controlling the weeds on boulevards owned by the Town abutting their property.

### 8.22 PUBLIC UTILITY BUILDINGS AND EASEMENTS

- (1) Notwithstanding other regulations in this Bylaw, a person erecting a public utility facility or placing utility equipment on a site shall cause it to be placed in a location and with yard setbacks which are satisfactory to the Development Authority.
- (2) Utility lots, utility buildings and publicly owned buildings may be permitted in any district except as specifically regulated elsewhere in this bylaw.
- (3) Subject to the conditions of a utility easement, no permanent structure other than a fence shall be constructed or placed on that utility easement unless:
  - (a) In the opinion of the Development Authority the said structure does not restrict access to the utility easement for the purpose of installation and maintenance of the utility; and
  - (b) Written consent has been obtained from the person whose use the easement has been granted.

**8.23 RELOCATION OF BUILDINGS OR STRUCTURES**

- (1) No person shall:
  - (a) Place on a lot a building which has previously been erected or placed on a different lot; or
  - (b) Alter the location on a lot of a building which has already been constructed on that lot,
  - (c) Unless the Development Authority approves the placement or alteration.
- (2) An approval shall not be granted under Subsection (1) above unless the Development Authority is satisfied that:
  - (a) The placement or location of the building would meet the requirements of the Bylaw; and
  - (b) The building and the lot meet the requirements of this Bylaw and the land use district in which it is proposed to be located.
- (3) Before considering any application for a Moved-in Building and in addition to the requirements of Section 8.22(1) and Section 8.22(2), the Development Official shall require a development permit application that includes:
  - (a) Recent colour photographs of all elevations including additions;
  - (b) A statement of the age, size, and structural condition of the building; and
  - (c) Documentation from a certified safety code officer that the building meets the requirements of the Safety Codes Act or, if it does not, how the building will be brought up to these requirements.
- (4) As a condition of issuing a development permit approval for a Moved-In Building, the Development Authority shall require a letter of undertaking (agreement) and the posting of security in the form of an irrevocable letter of credit or cash, in the amount of the total estimated costs to relocate the building, to be provided prior to the issuance of a building permit and the building being moved on site. This security will ensure that any required modifications to the design, construction, siting, finishing and cladding of the relocated building are completed.
- (5) The conditions shall be completed within one year of the issuance of the development permit, as determined by the Development Authority.
- (6) The security will be released once all the conditions have been completed by the applicant to the satisfaction of the Development Authority, and are met within the time frame as set out in the development permit.

- (7) Upon expiry of the Development Permit, if the required work has not been completed to Town's satisfaction, the Town may use the security to have the work completed and bring the building into compliance.
- (8) The applicant shall be advised not less than 30 days prior to the expiration time set out in the development permit, that action will be undertaken by the Town to use the security in completing the required renovations if they have not been completed by the expiration date. Only Council may direct Administration to delay action to complete the requirements of the permit.

#### 8.24 RESIDENTIAL AND INDUSTRIAL USES ADJACENT

- (1) In considering subdivision or development permit applications for residential uses adjacent to existing industrial developments or industrial uses adjacent to existing residential developments, the Development Authority may impose conditions addressing:
  - (a) Providing proper services and access to the site,
  - (b) Screening, aesthetics and landscaping,
  - (c) Control of signage,
  - (d) Noise control,
  - (e) A development agreement, with the need to provide security, and
  - (f) Any other issue deemed necessary by the Development Authority.

#### 8.25 TEMPORARY STRUCTURES

- (1) A temporary structure may not be erected without permission of the Development Authority which may be granted as follows:
  - (a) In a residential district provided that:
    - (i) No such temporary structure shall be more than 3.0 metres in height or set back less than 1 metre from the side and rear property lines; and
    - (ii) The owner enters into an agreement to remove such a structure in accordance with the terms and conditions stipulated by the Development Authority;
    - (iii) There shall be no more than one temporary structure per site;
    - (iv) A temporary structure must be placed in the rear yard only;
    - (v) In the case of a pre-manufactured temporary structure, the elevations shall be subject to approval of the Development Authority; and
    - (vi) The structure is completed in accordance with the terms stipulated by the Development Authority, provided that the temporary structure development permit shall expire at the end of one year, unless renewed by the Development Authority for a further term, and that such temporary structure must comply with this Bylaw.

- (2) Temporary Structures include, but are not limited to:
  - (a) Portable Storage Containers, including c-cans;
  - (b) Tent Garages.
  
- (3) If an owner fails to comply with the terms and conditions of a temporary structure development permit, the Development Authority may remove or cause to be removed such structure as the case may be, the costs of which shall be charged against the lands upon which the temporary structure is situated and shall be payable by the owner to the Town on demand.
  
- (4) A temporary structure shall not be used as a dwelling.

## PART 9 – SPECIFIC USE REGULATIONS

### 9.1 BED AND BREAKFAST ESTABLISHMENTS

- (1) Bed and Breakfast Accommodation shall be reviewed as Home Business permit.
- (2) All persons operating bed and breakfast facilities must provide evidence of compliance with municipal, provincial and/or federal regulations in regard to their operation.
- (3) A bed and breakfast is an accessory use to a main residential use.
- (4) A Development Authority may permit a Bed and Breakfast Accommodation use only if in the opinion of the Development Authority it will:
  - (a) Be restricted to the dwelling unit;
  - (b) Not change the principal character or external appearance of the dwelling involved; except where minimal exterior modification of the structure or grounds are compatible with the character of the area or neighborhood and pursuant to a Development Permit;
  - (c) Not create a nuisance by way of noise, parking or traffic generation;
  - (d) Not employ anyone but the residents of the dwelling;
  - (e) Be limited to one (1) identification sign no more than 0.3 m<sup>2</sup> in size and displayed from within the establishment;
  - (f) Not occupy more than three (3) bedrooms;
  - (g) Be limited to one meal provided on a daily basis to registered guests only; and
  - (h) One on-site parking stall shall be provided for each bedroom provided for compensation and shall meet the signage requirements of this Bylaw.

### 9.2 CHILD CARE FACILITIES AND FAMILY DAY HOMES

- (1) Child Care Facilities:
  - (a) Shall follow the Child Care Licensing Regulations that may provide programming for the social, creative, educational and physical development of children;
  - (b) Shall have privacy screening or other buffering techniques designed to limit impact on other uses or the surrounding residential properties;
  - (c) In any Residential District:
    - (i) Shall not change the principal character or external appearance of the dwelling in which it is located;
    - (ii) Shall have an outdoor play area designed and secured according to Provincial regulations and must be shown on the plan submitted for a development permit; and
    - (iii) Shall provide parking according to the regulations outlined in Part 10 Parking & Loading Facilities of this Bylaw. In addition, a drop-off area shall be provided at

the rate of one (1) drop-off space for every five (5) children, or at the discretion of the Development Authority.

- (2) A Family Day Home/ After School Care:
  - (a) shall not be located in a dwelling unit containing another Home Business;
  - (b) require privacy screening that prevents visual intrusion into any outdoor play areas; and

**9.3 GAS BAR**

- (1) Must not have a canopy that exceeds 5.0 m in height when measured from grade;
- (2) Must have fully recessed canopy lighting;
- (3) May have an outdoor display of products related to the use, provided they are within 4.5 m of the building entrance or on gas pump islands;

**9.4 HOME OCCUPATIONS**

- (1) All home businesses shall:
  - (a) require a development permit; and,
  - (b) be considered temporary uses.
- (2) Only one Home Business permit shall be issued per residence. Multiple Home Businesses may be allowed under the single permit provided that the requirements are not exceeded by the combined businesses.
- (3) Uses that are not considered Home Businesses include, but are not limited to:
  - (a) Adult Entertainment Facilities;
  - (b) Auto Body and Paint Shop, Auto Detailing Facility, Automotive, Equipment and Vehicle Services, Automotive Services, and Automotive Specialty;
  - (c) Child Care Facilities;
  - (d) Escort Services; or
  - (e) Veterinary services.
- (4) The Development Authority has the discretion to refuse a Home Business permit application if the proposed use would be better suited in a commercial or industrial district.
- (5) All home occupations shall comply with the following general regulations:
  - (a) All home occupations shall be operated as a secondary use only and shall not change the principal character and external appearance of the dwelling in which it is located.
  - (b) One professionally manufactured non-illuminated fascia sign or nameplate to identify a home occupation not greater than 0.3 square metres (3.2 square feet) in an area placed within the dwelling unit or any accessory building is permitted.

- (c) A home occupation, whether or not a development permit has been issued, shall be reviewed by the Development Officer, when complaints are registered against a home occupation by an affected landowner. A development permit issued for a home occupation is liable to recall and cancellation on the basis of non-compliance on 60 days notice.
- (6) Home occupations shall meet all the requirements of 8.5(5) and shall comply with the following regulations:
  - (a) The home occupation shall be operated by the permanent resident(s) of the principal dwelling and shall employ no more than one non-resident, on-site employee.
  - (b) There shall be no more than four (4) home occupation clients or customers on site during any period of 24 hours for a minor home business.
  - (c) The home occupation shall not occupy more than 30% of the gross floor area of the principal dwelling.
  - (d) Any storage of materials or goods related to the home occupation must be located within the principal dwelling and/or accessory structure and no exterior storage is permitted.
  - (e) The home occupation shall have no more than two (2) home occupation vehicles used in conjunction with the home occupation, parked and maintained on site. There shall be no heavy vehicles (> 4,500 kg or 9,900 lbs) parked on-site of a home occupation.

**9.5 KENNEL REGULATIONS**

- (1) An Animal Shelter, Veterinary Clinic, Veterinary Hospital or Commercial Kennel may need to provide soundproofing pens, rooms, exercise runs, or holding stalls to the satisfaction of the Development Authority.
- (2) An Animal Shelter, Veterinary Clinic, Veterinary Hospital or Commercial Kennel shall meet public health regulations and be kept in a manner satisfactory to the health regulatory authority.
- (3) Commercial Kennel, including any outdoor runs or exercise areas shall be located a minimum of 3m from any Property Line.
- (4) Commercial Kennel including any outdoor runs or exercise areas may be required to be visually screened from existing dwellings on adjoining parcels to the satisfaction of the Development Authority.
- (5) All exterior exercise areas (runs) shall be enclosed with a fence acceptable to the Development Authority with a minimum Height of 1.8 m.
- (6) All exterior exercise areas (runs) shall be sited behind the Principal building.



- (7) The Development Authority may regulate the hours that the animals are allowed outdoors.

## 9.6 MANUFACTURED HOMES

- (1) Manufactured home units shall have Canadian Standard Association Certification.
- (2) All accessory structures, such as patios, porches, additions and skirtings, shall be
- (a) Factory-prefabricated units or the equivalent thereof, and so designed and erected as to harmonize with the manufactured home units,
  - (b) Considered as part of the main building, and
  - (c) Erected only after obtaining a Development Permit.
- (3) A manufactured home unit shall be skirted from the floor level to the ground level. The skirting shall compliment the external finish of the manufactured home unit.
- (4) The maximum permitted floor area of porches and additions shall be no more than 50% of the floor area of the manufactured home unit.
- (5) No accessory building or use, other than parking spaces, shall be located in the front yard of a manufactured home unit.
- (6) Furniture, domestic equipment, or seasonally-used equipment shall be stored in adequate covered storage or screened area, either individually on the stall or lot or communally, which storage facility shall conform to the regulations passed under the Safety Codes Act.
- (7) The following regulations apply to all manufactured home units:
- (a) The hitch and wheels are to be removed from the manufactured home unit.
  - (b) All manufactured home units shall be placed on a foundation or base.
  - (c) The lot or stall is to be fully landscaped within one (1) year from the date of issuance of the development permit for the manufactured home unit.
- (8) The following regulations also apply to manufactured home parks developed after 2015:
- (a) The stalls shall be located at least 3.0 m from a property boundary line. This 3.0 m wide strip shall be landscaped and/or fenced to the satisfaction of the Development Authority.
  - (b) All roadways shall be constructed and maintained to the satisfaction of the Development Authority. Minimum right-of-way width shall be 12 m with a paved carriage way of at least 8 m.
  - (c) A safe, convenient, all season pedestrian walkway of at least 1.0 m in width shall be provided for access between individual manufactured home units, the park roadways, and all community facilities provided for park residents.
  - (d) Visitor parking spaces shall be located at convenient locations throughout the manufactured home park, and shall not be used for the storage of boats, trailers, etc.

- (e) The design of manufactured home parks shall be to the satisfaction of the Development Authority.
- (f) All municipal utilities shall be provided underground to stalls.
- (g) A minimum of 5% of the gross site area shall be devoted to recreational use.
- (h) All areas not occupied by manufactured home units and their additions, roadways, footpaths, driveways, permanent buildings and any other developed facilities shall be fully landscaped to the satisfaction of the Development Authority. Screen fences or walls shall be erected where deemed necessary by the Development Authority around maintenance yards, refuse collection points and playgrounds.
- (i) No part of the park shall be used for non-residential purposes except such uses as are required for the direct servicing and well-being of the park residents and for the management and maintenance of the park.
- (j) Manufactured home park facilities shall be arranged to create a homelike atmosphere. This objective may be achieved by variations in street pattern, block shapes, and the location of manufactured home unit stalls.
- (k) Each stall shall be clearly marked off by means of stakes, countersunk steel posts, fences, curbs or hedges.
- (l) Street lighting shall be to the same standard as that in a conventional residential neighbourhood.
- (m) Only one main, free-standing, identification sign of residential character and appearance may be erected at the entrance to a manufactured home park, unless the Development Authority is of the opinion that a second and similar sign shall be allowed under exceptional circumstances relating to the layout, location and size of the park in relation to surrounding areas. The sign or signs shall be of a size, type and construction acceptable to the Development Authority. Directional signs within the manufactured home park must be integrated in design and appearance, be kept in scale with the immediate surroundings and constructed of durable material.
- (n) Manufactured home units shall be separated from each other by at least 3.5 m. Any porch or addition to the manufactured home unit shall be regarded as part of the manufactured home unit for the purpose of this separation.
- (o) The minimum distance between a manufactured home unit and the front, side, or rear lines of its stall shall be 3.0 m.
- (p) The minimum lot area of the manufactured home park shall be 2.0 ha (4.9 ac.).
- (q) The maximum permissible density for a manufactured home park shall be 20 manufactured home units per gross developable hectare (8 per ac.) of the lot being developed at each stage of development.
- (r) The minimum area for a manufactured home stall shall be 370 m<sup>2</sup>.

### 9.7 RIDING ARENA, PRIVATE

- (1) A Development Permit is required for a Riding Arena, Private.
- (2) A Riding Arena, Private shall be an Accessory use on a Lot with a Principal residence.

- (3) A Riding Arena, Private shall not have a building or structure larger than 1,500 m<sup>2</sup> (16,146 ft<sup>2</sup>) in area.
- (4) A Riding Arena, Private shall be used solely by the occupants of the residence and/or by not more than four (4) non-resident users per day in addition to the residents.
- (5) The Approving Authority may require a manure management plan as a condition of development permit.

### 9.8 SOLAR COLLECTORS

- (1) A solar collector may be located on the roof or wall of a building or structure.
- (2) A solar collector mounted on a roof with a pitch of less than 4:12, may project:
  - (a) A maximum of 0.5 m from the surface of a roof, when the solar collector is located 5.0 m or less from a side lot line, measured directly due south from any point along the side lot line; and
  - (b) In all other cases, maximum of 1.3 m from the surface of a roof.
- (3) A solar collector mounted on a roof with a pitch of 4:12 or greater, may project a maximum of 1.3 m from the surface of a roof.
- (4) A solar collector mounted on a roof must not extend beyond the outermost edge of the roof.
- (5) A solar collector that is mounted on a wall:
  - (a) Must be located a minimum of 2.4 m above grade; and
  - (b) May project a maximum of:
    - (i) 1.5m from the surface of that wall, when the wall is facing a rear lot line; and
    - (ii) In all other cases, 0.6 m from the surface of that wall.
- (6) A solar collector mounted on a structure must meet yard setback and district height regulations.

**9.9 USES PERMITTED IN ALL LAND USE DISTRICTS**

- (1) The following Uses are permitted in all Land Use Designations:
  - (a) Public utility;
  - (b) Road;
  - (c) Highway; and
  - (d) Park.

**9.10 WRECKING YARD (AUTO AND EQUIPMENT WRECKAGE SITE)**

- (1) Wrecking Yards shall have a minimum area of 1.0 ha and a maximum area of 4.0 ha for storage, and must be completely fenced and screened by a type of fence approved by the Development Authority to a height of 2.4 m.
- (2) All vehicles within a Wrecking Yards shall be stored within the enclosure and maintenance of the site shall be in accordance with any standards deemed necessary by the Development Authority.

**PART 10 – PARKING & LOADING FACILITIES 10.1****PARKING FACILITIES – GENERAL REGULATIONS**

- (1) Parking stalls and loading spaces shall be clearly marked in the parking facility. Such marking shall be regularly maintained to ensure legibility to users and shall be to the satisfaction of the Development Authority.
- (2) All off-street parking facilities shall be so constructed that:
  - (a) Necessary curb cuts are located and flared to the satisfaction of the Development Authority;
  - (b) Every off-street parking space provided, and the access thereto, shall be hard-surfaced if the access is from a street or lane which is hard-surfaced;
  - (c) Parking facilities used at night shall have adequate lighting for the entire parking facility. Such lighting shall be directed away from adjacent residential properties and other properties where in the opinion of the Development Authority they would have adverse effects;
  - (d) Grades and drainage shall dispose of surface water. In no case shall grades be established that would permit surface drainage to cross any sidewalk or site boundary without the approval of the Development Authority or Municipal Planning Commission; and
  - (e) Parking for the physically handicapped shall be provided as provincial regulations require and shall be considered as part of the number of stalls required for the project.
- (3) Where a proposed development will, from time to time, require pick-up or delivery of commodities, adequate space for the loading and unloading of same shall be provided and maintained on the site to the satisfaction of the Development Authority or Municipal Planning Commission.
- (4) Pursuant to 10.1(3), the Development Authority shall consider the following criteria when reviewing off-street loading regulations:
  - (a) Off-street loading spaces shall have dimensions of not less than 4.0 m in width and 8.0 m in length;
  - (b) Have overhead clearance of not less than 5.3 m above grade;
  - (c) Have vehicular access to and exit from a street or lane either directly or by a clearly defined traffic aisle;
  - (d) Be sited at an elevation or elevations convenient to a major flood level in the building or to a utility elevator serving each major flood level;

Formatted Table

- (e) Be so graded and drained as to dispose of all surface water. In no case shall grades be established that would permit drainage to cross site boundaries or sidewalks without the approval of the Development Authority or Municipal Planning Commission;
- (f) Be paved or hard-surfaced where an off-street parking facility is required to be paved or hard-surfaced;
- (g) Have adequate lighting to the satisfaction of the Development Authority or Municipal Planning Commission; and
- (h) Be screened on each side adjoining or fronting on any property in a residential district by a wall, fence, earth berm or hedge of not less than 2.0 m in height, to the satisfaction of the Development Authority or Municipal Planning Commission.

**10.2 PARKING AREAS**

- (1) Unless otherwise approved by the Development Authority, each development shall provide on its site a parking area containing, at a minimum, the number of parking spaces as calculated in Table 10.2.1.

Table 10.2.1 – Parking Requirements

Use of a Building or Site	Minimum Number of Parking Spaces
<b>Residential Uses</b>	
Multi-family dwellings	2 per dwelling unit
Seniors apartments	1 per dwelling unit, or as required by the Development Authority
Boarding houses	1 per bedroom
Senior citizen homes	1 per dwelling unit
Secondary suites	1 per bedroom
All other dwellings	2 per dwelling unit
Manufactured home parks	In addition to 2 per dwelling unit, 1 visitor parking space per 4 manufactured home units
<b>Commercial and Industrial Uses</b>	
Eating and drinking establishments	1 per 5 seating spaces
Eating and drinking establishments (take out)	1 per 13 m <sup>2</sup> (140 ft <sup>2</sup> ) of gross leasable area plus 1 per 3 employees on maximum shift
Drive thru restaurants	2 per drive thru window
Other drive thru businesses	2 per drive thru window
Hotels and motels	1.5 per rentable unit
Bed and breakfast	1 per bedroom
Home occupations	1 in addition to the requirements for the residential use
All other commercial uses	1 per 28 m <sup>2</sup> (301.4 ft <sup>2</sup> ) of gross leasable area
All industrial uses	1 per 46 m <sup>2</sup> (495 ft <sup>2</sup> ) of gross leasable area
<b>Institutional Uses</b>	
Places of Public Assembly	1 per 5 seating spaces
Schools (elementary/junior high)	2 per classroom
High schools	3 per classroom
Commercial schools	1 per student
Hospitals and similar	2 per bed
uses Nursing homes	0.75 per

- (a) In the case of a use not specifically mentioned, the required number of on-site parking spaces shall be the same as for a similar use as determined by the Development Authority.
- (b) Where a development contains more than one use as listed, the required number of parking spaces shall be the sum of the requirements for each of the uses listed.

Formatted Table

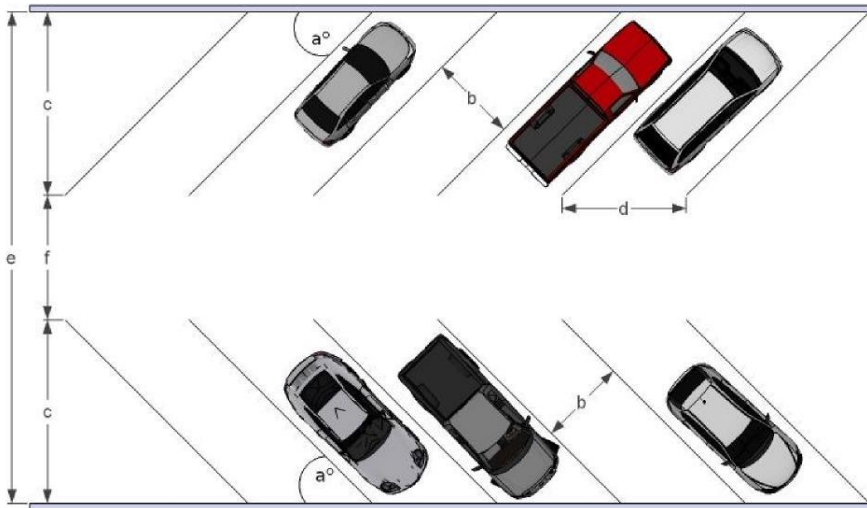
- (c) Where a fractional number of parking spaces are required, the next highest number of spaces shall be provided.
  - (d) If the Development Authority approves, one or more developments or uses may pool their minimum required parking spaces within one or more communal parking areas and may thereby collectively fulfill the requirements of this Bylaw.
- (2) At the discretion of the Development Authority, a developer may pay money to the Town in lieu of providing parking spaces. The amount of money will be determined by Council and be based on the amount of money needed to acquire land and to develop the required number of parking spaces on adjacent lands.
- (3) Surfacing and Drainage
- (a) All parking areas shall be clearly marked, landscaped and adequately lit with lighting away from adjacent sites, adequately graded and drained to dispose of all stormwater run-off, contain the necessary curb cuts, and surfaced in a manner to match the road or lane from which the parking area gains access.
  - (b) The approach or access to every off-street parking area shall be surfaced in the same manner as the adjoining road from which access is gained.
  - (c) Drainage shall only be allowed to cross sidewalks if approved by the Development Authority.
- (4) All parking areas shall conform to the requirements shown in Table 10.2.2 and Figure 10.2.3.



Table 10.2.2 – Required Parking Stall Dimensions

(a) Parking Angle (in degrees)	(b) Width of Space in m (ft)	façade Stall Depth Perpendicular to Aisle	(d) Width of Space Parallel to Manoeuvring Aisle in m (ft)	façade Overall Depth in m (ft)	(f) Width of Manoeuvring Aisle in m (ft)
0	2.7 (9)	2.7 (9)	7.0 (23)	9.1 (30)	3.6 (12)
30	2.7 (9)	5.2 (17)	5.5 (18)	14.0 (46)	3.6 (12)
45	2.7 (9)	5.9 (19)	4.0 (13)	15.2 (50)	4.0 (13)
60	2.7 (9)	6.1 (20)	3.1 (10)	18.3 (60)	6.1 (20)
90	2.7 (9)	6.1 (20)	2.7 (9)	19.5 (64)	7.3 (24)

Figure 10.2.1 – Parking Guide to Correspond with Table



**10.3 OFF-STREET LOADING AREAS**

- (1) Where a proposed development will, in the opinion of the Development Authority, require pick-up or delivery of commodities, adequate space for the loading and unloading of same shall be provided and maintained on the site.
- (2) When required by the Development Authority, loading spaces shall:
  - (a) Have dimensions of not less than 3.5 m (11.5 ft.) in width, 7.5 m (24.6 ft.) in length, and 4.0 m (13.1 ft.) in height above grade;
  - (b) Have vehicular ingress to, and egress from, a road or lane either directly or by a clearly defined traffic aisle such that no backing or turning movements of vehicles going to or from the loading space shall cause interference with traffic in the abutting road or lane;
  - (c) Be sited at an elevation or elevations convenient to a major floor level in building or to a utility elevator serving each major floor level;
  - (d) Be so graded and drained as to dispose of all storm water runoff. Drainage shall only be allowed to cross sidewalks if approved by the Development Authority;
  - (e) Be surfaced in the same manner as the adjacent road or lane; and
  - (f) Be screened on each side adjoining any Residential District by a wall, fence, earth berm or hedge of not less than 1.5 m (4.9 ft.) and not more than 2.0 m (6.6 ft.) in height.
- (3) The number of loading spaces required to be provided in a development shall be as follows:
  - (a) For a retail, industrial, warehouse, or similar development,
    - (i) One (1) space for a development of less than 460 m<sup>2</sup> (4951.6 ft<sup>2</sup>) of gross leasable area, plus
    - (ii) One (1) space for the next 1840 m<sup>2</sup> (19,805.6 ft<sup>2</sup>) of gross leasable area or fraction thereof in a development, plus
    - (iii) One (1) additional space for each additional 2300 m<sup>2</sup> (24,757.0 ft<sup>2</sup>) of gross leasable area or fraction thereof in a development.
  - (b) For an office use, place of public assembly, convalescent home, institution, club or lodge, school or any similar use, one (1) space for a development of less than 2800 m<sup>2</sup> (30,139.9 ft<sup>2</sup>) of gross floor area, and one (1) additional space for each additional 2800 m<sup>2</sup> (30,139.9 ft<sup>2</sup>) of gross floor area or fraction thereof.
  - (c) For multi-family dwellings, one (1) space for each twenty (20) dwelling units or fraction thereof.
  - (d) Any other building or use shall provide loading spaces as required by the Development Authority.
  - (e) Where a fractional number of loading spaces are required, the next highest number of spaces shall be provided.

## PART 11 – SIGNS

### 11.1 PURPOSE

- (1) The purpose of this Chapter is to regulate the development and display of signage within the Town of Rimbey. This Chapter provides signage development standards related to:
  - (a) Location.
  - (b) Type.
  - (c) Quantity.
  - (d) Height.
  - (e) Size.

### 11.2 DEFINITIONS

- (1) For the purpose of this Part the following definitions shall apply, in addition to those contained in Section 2.2:
  - (a) “A-Frame Sign” means a temporary, movable, self-supporting A-shaped sign consisting of two flat surfaces joined at the upper end and resting on the ground
  - (b) “Awning Sign” means a non-illuminated sign painted on the fabric surface supported by an exterior wall of a building
  - (c) “Billboard” means a structure, primarily self-supporting, which is used for the display of general advertising, the subject matter of which is not necessarily related to the use or ownership of the property on which the structure is located
  - (d) “Building Face” means the total area of the wall of a building
  - (e) “Copy” means the text, illustrations and symbols that make up the message on a sign
  - (f) “Freestanding Sign” means a sign on a standard or column permanently attached to the ground and which is not connected in any way to any building or other structure
  - (g) “Identification Sign” any sign which is used to display the address, and name of a building or parcel of land
  - (h) “Illuminated Sign” means any sign illuminated either directly from a source of light incorporated in or connected with the sign, or indirectly from an artificial source
  - (i) “Portable Sign” means a sign, excluding A-board and temporary signs that can be carried or transported from one site to another
  - (j) “Projecting Sign” means a sign, which is attached to a building or structure so that part of the sign projects beyond the face of the building or structure
  - (k) “Real-Estate Sign” means any temporary sign which advertises for the sale, lease, or rent of a building or parcel of land
  - (l) “Roof Sign” means any sign placed on or over a roof

- (m) “Rotating Sign” means any sign or part of a sign which moves in a clockwise or counter-clockwise motion
- (n) “Sign” means any word, letter, model, picture, symbol, device or representation used as, or which is in the nature of, wholly or in part, an advertisement, announcement or direction. Any structure, or portion thereof, which is used primarily to carry, hold, maintain, support or sustain a sign is construed as being part of the sign, and except as provided for in this Bylaw, is subject to all regulations governing signs.
- (o) “Sign Area” means the total surface area within the outer periphery of the said sign, and in the case of a sign comprised of individual letters or symbols, shall be calculated as the area of a rectangle enclosing the letters or symbols. Frames and structural members not bearing advertising matter shall not be included in computation of surface area.
- (p) “Sign Height” means the vertical distance measured from natural grade at the base of the sign to the highest point of such sign.
- (q) “Temporary Sign” means a sign or banner that is not permanently installed or affixed, advertising a product, activity or event on a limited time basis and does not include a portable sign.
- (r) “Third Party Sign” typically associated with a “Billboard Sign” means a sign, which directs attention to a business, commodity, service, or entertainment conducted, sold or offered at a location other than the premise on which the sign is located
- (s) “Vehicle Sign” means a sign mounted, posted or otherwise adhered on or to a motor vehicle, including but not limited to trailers, wagons, tractors, and recreational vehicles
- (t) “Wall Sign” means a sign placed flat and parallel to the face of the building so that no part projects more than one foot from the building
- (u) “Window Sign” means a sign which is painted on or affixed to a window and faces towards an adjacent sidewalk or roadway

### 11.3 SIGNS

- (1) Sign Permit Required:
  - (a) Except as stated in Section 10.3(2), no sign shall be erected or altered on land or affixed to any exterior surface of a building or structure unless a sign permit for this purpose has been issued by the Development Authority
  - (b) Unless otherwise specified in this Bylaw a permit is required for the following signs:
    - (i) Free standing sign
    - (ii) Wall sign
    - (iii) Canopy sign
    - (iv) Rotating sign
    - (v) Projecting sign
    - (vi) Roof sign
    - (vii) Billboard sign

(viii) Portable sign

(2) Sign Permit Not Required:

- (a) Unless otherwise specified in this Bylaw no sign permit is required for the following signs:
- (i) Signs posted or displayed within the interior space of a building
  - (ii) Signs posted or displayed in or on an operating motor vehicle if the vehicle is not temporarily or permanently parked solely for the purpose of displaying the sign
  - (iii) A statutory or official notice of a function of the Town
  - (iv) Signs posted by a municipal, provincial, or federal government agency
  - (v) Traffic and directional signs authorized by the Town and/or Alberta Provincial Authorities
  - (vi) The erection of campaign signs for federal, provincial, municipal, or school board elections on private properties for no more than thirty (30) days, or such other time as regulated under provincial or federal legislation provided that
    - (1) Such signs are removed within ten (10) days of the election date
    - (2) The consent of the property owner or occupant is obtained
    - (3) Such signs do not obstruct or impair vision or traffic
    - (4) Such signs are not attached to utility poles
    - (5) Such signs indicate the name and address of the sponsor and the person responsible for removal
  - (vii) A non-illuminated sign that is posted or exhibited solely for the identification of the address or name of the land or building on which it is displayed including signs identifying the occupants, if the sign:
    - (1) Does not exceed 1.0 m<sup>2</sup> in area, and
    - (2) Is posted only at each entrance from which access from a public roadway to the building is provided
    - (3) Does not advertise for a home-based business or bed and breakfast establishment
  - (viii) A non-illuminated sign that is posted or exhibited for sale, lease or rentals of land or a building if the sign:
    - (1) Is 3.0 m<sup>2</sup> of less in area
    - (2) Is posted only on each side of the building or land facing a different public roadway
  - (ix) Window Sign
  - (x) An A-Frame sign:
    - (1) Provided it is advertising for goods or services which are located for sale or offered on the same lot or on a sidewalk adjacent to the same lot
    - (2) Does not obstruct vehicular or pedestrian traffic
  - (xi) A non-illuminated sign of a building contractor relating to construction work in progress on the land on which such signs are erected, provided that:
    - (1) Such signs are removed within fourteen (14) days of occupancy, and

- (2) Such sign are limited in size to a maximum of 3.0 m<sup>2</sup>, and in number to one sign for each boundary of the property under construction which fronts onto a public street.

**11.4 SIGNS PERMIT SUBMISSION**

- (1) An application for a Development Permit to structurally alter or erect a Sign that requires a Development Permit shall be made to the Development Authority and shall include the following:
  - (a) A letter of consent from the registered owner of the land or building upon which the sign will be located.
  - (b) A letter outlining the contact information of the owner of the Sign.
  - (c) The location of all existing and proposed Signs on the building façade or on a site plan of the parcel indicating the front and side property lines, setbacks and distances from existing buildings.
  - (d) Two copies of a rendering / illustration of the proposed Sign with dimensions and total Sign Area, height of top and bottom of the Sign above average ground level and thickness of the Sign.
  - (e) Materials, finishes, colours, size of lettering and graphics.
  - (f) Mounting or installation details: the Development Authority may require that a structural drawing be prepared and sealed by a Professional Engineer.
  - (g) Mounting height or clearance to grade.
  - (h) The appropriate fee.

**11.5 PROHIBITED LOCATION**

- (1) No part of any sign, including any accessory components, shall be located on any roadway, boulevard, sidewalk. Only 'A-Frame' type signs may be permitted on a sidewalk abutting a business but must first receive the written consent of the Development Authority. 929/16
- (2) No part of any sign, including any accessory components, shall be located on any land owned by the Development Authority without a council motion granting use of the land prior to the Development Authority issuing a Development Permit. 929/16

**11.6 SIGN DEVELOPMENT STANDARDS**

- (1) Unless provided elsewhere in this Bylaw, signs shall be erected in accordance with the standards specified in Table 11.6.1.

Table 11.6.1 – Sign Development Standards

Type of Sign	Land Use Designation and Development Standards											
	PS			R1, R1A, R2, R3, RE, CR, MHP, MHS 932/17			C1			C2, M		
	#	H	SA	#	H	SA	#	H	SA	#	H	SA
Freestanding Sign	1	4.0 m	3.0 m <sup>2</sup>	1	1.5 m	1.5 m <sup>2</sup>	1	10m	10 m <sup>2</sup>	1	10 m	12 m <sub>2</sub>
Wall Sign	1	N/A	3.0 m <sup>2</sup>	1	N/A	1.0 m <sup>2</sup>	1"	N/A	20 m <sup>2</sup>	1"	N/A	24 m <sub>2</sub>
A-Frame Sign	1*	1.0 m	0.7 m <sup>2</sup>	Not Permitted			1*	1.0 m	0.7 m <sup>2</sup>	1*	1.0 m	0.7 m <sub>2</sub>
Temporary Sign	1	4.0 m	3.0 m <sup>2</sup>	Not Permitted			1	6.0 m	9.0 m <sup>2</sup>	1	6.0 m	9.0 m <sub>2</sub>
Canopy Sign	1*	2.5 m* *	1.5 m <sup>2</sup>	Not Permitted			1*	2.5 m**	1.5 m <sup>2</sup>	1*	2.5 m* *	1.5 m <sub>2</sub>
Rotating Sign	Not permitted			Not Permitted			1	10 m	10 m <sup>2</sup>	1	12 m	15 m <sub>2</sub>
Projecting Sign	Not permitted			Not Permitted			1	2.5 m**	1.5 m <sup>2</sup>	1	2.5 m* *	1.5 m <sub>2</sub>
Roof Sign	Not Permitted			Not Permitted			1	7.5 m	10 m <sup>2</sup>	1	10 m	15 m <sub>2</sub>
Billboard Sign	Not Permitted			Not Permitted			1	10 m	10 m <sup>2</sup>	1	9.5 m	12 m <sub>2</sub>
Portable Sign	Not Permitted			Not Permitted			1	2.5 m	3.0m <sup>2</sup>	1	2.5 m	3.0 m <sub>2</sub>
<p>Key</p> <p># = Refers to the maximum Number of Signs permitted per lot</p> <p>H = Refers to the maximum Sign Height permitted</p> <p>SA = Refers to the maximum Sign Area permitted</p> <p>" = Refers to the maximum number of permitted signs per each side of a building facade</p> <p>* = Refers to the maximum number of permitted signs per business on a lot</p> <p>** = Refers to the minimum vertical clearance from grade or, if applicable, a sidewalk to the bottom of the sign</p>												

- (2) In addition to the standards specified in Table 3, the following regulations will also apply:
- (a) Awning/Canopy Sign
    - (i) No portion of the canopy/awning shall be closer than 600 mm to a vertical line drawn from the adjacent curb.
  - (b) Billboard Sign
    - (i) Where a billboard shares a lot with a building, no billboard shall be located in the front or side yard which runs parallel to an adjacent roadway.
    - (ii) Billboards shall be spaced at a distance of 90 metres from one another.
    - (iii) Where a portable sign is serving as a billboard it shall be spaced 45 metres from other portable or permanent signs serving as billboards.
  - (c) Freestanding Signs
    - (i) No freestanding sign shall be located within 10 m of the intersection of lanes/streets, or a street or lane.
    - (ii) For any lot located in the C2 or M designations, one Freestanding Sign shall be permitted for every 90 metres of frontage.
    - (iii) Illuminated Freestanding Signs shall be permitted only in C1, C2 and M designations.
    - (iv) Copy is permitted on both sides of Freestanding Signs, including signs angled up to 90 degrees, therefore allowing the Sign Area to be double the permitted Sign Area.
    - (v) Freestanding Signs shall not be located closer than 1.0 m to any front, rear, or side property line.
    - (vi) In accordance with Alberta Transportation's setback requirements where abutting a highway.
  - (d) Wall Signs
    - (i) Wall signs shall be restricted to the first storey of the building in the R1, R2, R3, MHP, MHS, RCE, PS zone designations.
    - (ii) Wall signs shall not project more than 0.4 m horizontally from the Building Face to which it is attached.
    - (iii) Illuminated Wall Signs shall be permitted only in C1, C2, and M designations.
  - (e) Portable Signs
    - (i) Copy is permitted on both sides of Projecting Signs, therefore allowing the Sign Area to be double the permitted Sign Area.
    - (ii) Maximum one (1) Portable Sign shall be displayed per lot.
    - (iii) Portable Signs shall not be located within a required off street parking space or a driveway.



- (f) Projecting Signs
  - (i) Copy is permitted on both sides of Projecting Signs, therefore allowing the Sign Area to be double the permitted Sign Area.
  - (ii) The height of a Projecting Sign shall refer to the minimum vertical clearance from grade or, if applicable, a sidewalk, and shall be a minimum of 2.5m.
- (g) Temporary Signs
  - (i) Large Temporary Signs relating to the sale or renting of land, the sale of goods or livestock, the carrying out of building or similar work, or announcement of any local event must obtain a development permit and meet the following conditions:
    - (1) Maximum two (2) Temporary Signs not exceeding a total Sign Area of 9.0 m<sup>2</sup>;
    - (2) Copy is permitted on both sides of the Temporary Sign, including signs angled up to 90 degrees, therefore allowing Sign Area to be double the permitted Sign Area;
    - (3) The maximum Sign Height shall not exceed 6.0 m;
    - (4) The Temporary Sign shall be removed by the advertiser within fifteen (15) days of the completion of the event, sale, or works to which such signs relate.
- (h) Signage for a Bed and Breakfast
  - (i) Each Bed and Breakfast homestay shall provide one (1) on-site Freestanding Sign for the purpose of identification and shall be regulated in accordance with the following requirements:
    - (1) The sign shall be located within the front yard and must be visible from a public road;
    - (2) The sign be attached to either existing fencing or on independent posts to the satisfaction of the Development Authority;
    - (3) The sign shall be constructed using high density plywood or solid wood and shall be finished with high density reflective finish or equivalent, with dye cut lettering or silk screen lettering.

### 11.7 ADDITIONAL SIGN REGULATIONS

- (1) All signs requiring a sign permit shall follow the development permit process as specified under Section 4.1 of this Bylaw.
- (2) Council may require the removal of any sign, which is in its opinion, has become unsightly, or is in such a state of disrepair as to constitute a hazard.
- (3) Quality, aesthetic character and finishing of sign construction shall be to the satisfaction of the Development Authority.

- (4) Where, in the opinion of the Development Authority, a proposed sign in a Commercial or Industrial District might be objectionable to a resident in any adjacent residential district, the Development Authority may impose such other regulations as they feel would protect the interests of residents.
- (5) Flashing, animated or interiorly illuminated signs shall not be permitted in any district where in the opinion of the Development Authority they might:
  - (a) Affect residents in adjacent housing, or residential districts;
  - (b) Interfere with or obstruct a motor vehicle driver's vision or interpretation of oncoming traffic signs or traffic signal lights.
- (6) Notwithstanding Subsection (5), no person shall exhibit or place an illuminated sign that permits or provides for:
  - (a) A current interrupting or flashing device, unless there is a continuous source of concealed illumination on the translucent portions of the sign;
  - (b) A flashing beacon of a type that is the same or similar to those used by emergency vehicles;
  - (c) A flashing device, animator or revolving beacon within 50.0 m of the intersection of two or more public roadways;
  - (d) A device described in 11.7(5) that would be directly visible from any residential building within a distance of 50.0 m of the sign.
- (7) No person shall erect or place a sign so that it would be considered, in the opinion of the Development Authority, to be a traffic hazard or an obstruction to the vision of persons driving motor vehicles.
  - (a) Billboard signs and electronic signs which are visible from Highway 20, Highway 20A and Highway 53, but located outside of the Highway Right-Of-Way, may be circulated to Alberta Transportation at the discretion of the Development Authority.
- (8) Notwithstanding section 11.7(7) no the Development Authority may not approve any signs located within an Alberta Transportation Highway Right-Of-Way without written approval from Alberta Transportation.
- (9) The area around sign structures shall be kept clean and free of overgrown vegetation, and free from refuse material.
- (10) The Development Authority may at their discretion require an engineer-approved plan prior to the issuance of a sign permit in order to ensure the safety of a sign, awning or canopy design and placement.
- (11) Notwithstanding Section 4.1 of this Bylaw, the Development Authority may, with respect to an application for a sign permit,

Formatted Table

- (a) Grant a sign permit to an applicant subject to such conditions considered necessary to ensure this Bylaw is complied with;
- (b) Refuse the application.

**PART 12 – DISTRICTS AND REGULATIONS**

**12.1 ESTABLISHMENT OF DISTRICTS AND DISTRICT REGULATIONS**

- (1) Land use district and land use regulations shall be set forth in Part 12 and may be amended in the same manner as any other Part or Section of this Bylaw.

**12.2 LAND USE DISTRICTS**

- (1) The Town is hereby divided into the following districts:

Designation Name	Designation Acronym
Low Density Residential	R1
Low Density General Residential	R2
High Density Residential	R3
Manufactured Home Park	MHP
Manufactured Home Subdivision	MHS
Residential Estate	RE 932/17
Country Residential	CR 932/17
Central Commercial	C1
Highway Commercial	C2
Industrial	M
Public Service	PS
Urban Holdings	UH
Direct Control	DC

**12.3 LAND USE DISTRICT MAP**

- (1) Land use districts specified under 12.2 are described in the short form on the LAND USE DISTRICT MAP which is an integral part of this Bylaw.

- (2) Throughout this Bylaw and amendments thereto, a District may be referred to either by its full name or its abbreviation.
  
- (3) The district regulations are delineated on the LAND USE DISTRICT MAP. Where uncertainty arises as to the precise location of the property of any district, the following rules shall apply:
  - (a) Where a boundary is shown as following a street, lane, stream or canal, it shall be deemed to follow the centreline thereof.
  - (b) Where a boundary is shown as approximately following a lot line, it shall be deemed to follow the lot line.
  - (c) In circumstances not covered by Subsections (a) and (b) above the location of the district boundary shall be determined by:
    - (i) Where dimensions are set out on the Land Use District Map, by the dimensions so set, or
    - (ii) Where dimensions are set out on the Land Use District Map with respect to such boundary, by measurement of and use of the scale shown on the Land Use District Map.
  
- (4) Where the application of the above rules does not determine the exact location of the boundary of a district, the Council either on its motion or upon written application being made to it by a person requesting the determination of the exact location of the boundary shall fix the portion of the district boundary in doubt or dispute in a manner consistent with the regulations of this Bylaw and the degree of detail as to measurements and directions as the circumstances may require.
  
- (5) After Council has fixed a district boundary pursuant to the provisions of subsection (3), the portion of the boundary so fixed shall not be thereafter altered except by an amendment to this Bylaw.
  
- (6) The Council shall maintain a list of its decisions with respect to boundaries or portions thereof fixed by it.

**12.4 LOW DENSITY RESIDENTIAL (R1)**

**(1) Purpose**

The R1 – Low Density Residential designation is intended to accommodate the development of low-density residential development on moderately sized lots throughout the community.

**(2) Permitted and Discretionary Uses**

Table 12.4.1 outlines the permitted and discretionary uses contemplated in the R1 designation where approval is subject to the issuance of an authorized development permit.

**Table 12.4.1**

Permitted Uses	Discretionary Uses
<ul style="list-style-type: none"> <li>• Housing, secondary suite</li> <li>• Housing, single-detached</li> <li>• Home based business</li> <li>• Park</li> </ul>	<ul style="list-style-type: none"> <li>• Bed and breakfast</li> <li>• Day care centre, adult</li> <li>• Day care centre, child</li> <li>• Group home</li> <li>• Housing, modular</li> <li>• Religious institution</li> <li>• Utility installations</li> <li>• Solar Collectors</li> </ul>

**(3) Lot Area**

The minimum lot area shall be in accordance with the following table:

**Table 12.4.2**

Use	Minimum Lot Area
Housing, single-detached	550 m <sup>2</sup>
Other principle uses listed in Table 12.4.1	550 m <sup>2</sup>

**(4) Lot Frontage**

The minimum lot frontage shall be in accordance with the following table:

**Table 12.4.3**

Use	Minimum Lot Frontage (m)
Housing, single-detached	15 metres
Other principle uses listed in Table 12.4.1	15 metres

**(5) Lot Coverage**

The maximum lot coverage of buildings (principle and accessory) shall be in accordance with the following table:

**Table 12.4.4**

Use	Maximum Lot coverage (%)
Housing, single-detached	40%
Other principle uses listed in Table 12.4.1	40%

**(6) Front Yard Setback**

The minimum front yard setback shall be in accordance with the following table:

**Table 12.4.5**

Use	Minimum Front Yard Setback (m)
Housing, single-detached	6 metres
Other principle uses listed in Table 12.4.1	6 metres

**(7) Rear Yard Setback**

The minimum rear yard setback shall be in accordance with the following table:

**Table 12.4.6**

Use	Minimum Rear Yard Setback (m)
Housing, single-detached	6 metres
Other principle uses listed in Table 12.4.1	6 metres
Accessory buildings	1.5 metres

**(8) Side Yard Setback**

The minimum side yard setback shall be in accordance with the following

table: **Table 12.4.7**

Use	Minimum Side Yard Setback (m)
Housing, single-detached (side property line of a flanking street)	3.0 metres
Housing, single-detached (on one side of the lot where there is no road or lane access from the rear yard)	3.0 metres
Other principle uses listed in Table 12.4.1	1.5 metres

**(9) Height**

The maximum building height shall be in accordance with the following

table: **Table 12.4.8**

Use	Maximum Building Height (m)
Housing, single-detached	11 metres
Other principle uses listed in Table 12.4.1	11 metres

**(10) Additional Regulations**

- (a) Accessory uses in this designation shall be subject to the regulations as per **8.1**.
- (b) Temporary uses in this designation shall be subject to the regulations as per **8.25**.
- (c) Non-conforming uses in this designation shall be subject to the regulations in **3.3**.
- (d) Parking and loading facilities in this designation shall be provided in accordance with the regulations in **Part 10**.
- (e) Landscaping in this designation shall be provided in accordance with the regulations in **8.16**.
- (f) The construction of signs in this designation shall be in accordance with the regulations in **Part 11**.



**12.5 LOW DENSITY GENERAL RESIDENTIAL (R2)****(1) Purpose**

The R2 – Low Density General Residential designation is intended to provide opportunities for innovation in residential development. Through the provision of narrower lots the development of low density housing types will be provided at higher than conventional densities.

**(2) Permitted and Discretionary Uses**

Table 12.5.1 outlines the permitted and discretionary uses contemplated in the R2 designation where approval is subject to the issuance of an authorized development permit.

**Table 12.5.1**

Permitted Uses	Discretionary Uses
<ul style="list-style-type: none"> <li>• Housing, duplex</li> <li>• Housing, single-detached</li> <li>• Housing, secondary suite</li> <li>• Home based business</li> <li>• Park</li> </ul>	<ul style="list-style-type: none"> <li>• Bed and breakfast</li> <li>• Day care centre, adult</li> <li>• Day care centre, child</li> <li>• Group home</li> <li>• Housing, modular</li> <li>• Religious institution</li> <li>• Utility installations</li> <li>• Solar Collectors</li> </ul>

**(3) Lot Area**

The minimum lot area shall be in accordance with the following table:

**Table 12.5.2**

Use	Minimum Lot Area
Housing, duplex	200 m <sup>2</sup> (per unit)
Housing, single detached (with adjacent rear lane)	250 m <sup>2</sup>
Housing, single detached (without adjacent rear lane)	400 m <sup>2</sup>
Other principle uses listed in Table 12.5.1	325 m <sup>2</sup>

**(4) Lot Frontage**

The minimum lot frontage shall be in accordance with the following table:

**Table 12.5.3**

Use	Minimum and Maximum Lot Frontage (m)
Housing, duplex	Minimum 7.5 metres but maximum 10.5 metres
Housing, single detached (with adjacent rear lane)	Minimum/maximum of 7.5 metres
Housing, single detached (without adjacent rear lane)	Minimum/maximum of 10.5 metres
Other principle uses listed in Table 12.5.1	Minimum 7.5 metres but maximum 10.5 metres

**(5) Lot Coverage**

The maximum coverage of buildings (principle and accessory) on a lot shall be in accordance with the following table:

**Table 12.5.4**

Use	Maximum Lot coverage (%)
Housing, duplex	55%
Housing, single detached (with adjacent rear lane)	55%
Housing, single detached (without adjacent rear lane)	55%
Other principle uses listed in Table 12.5.1	55%

**(6) Front Yard Setback**

The minimum front yard setback shall be in accordance with the following table:

**Table 12.5.5**

Use	Minimum Front Yard Setback (m)
Housing, duplex	6 metres
Housing, single detached (with adjacent rear lane)	6 metres
Housing, single detached (without adjacent rear lane)	6 metres
Other principle uses listed in Table 12.5.1	6 metres

**(7) Rear Yard Setback**

The minimum rear yard setback shall be in accordance with the following table:

**Table 12.5.6**

Use	Minimum Rear Yard Setback (m)
Housing, duplex	5 metres
Housing, single detached (with adjacent rear lane)	5 metres
Housing, single detached (without adjacent rear lane)	5 metres
Other principle uses listed in Table 12.5.1	5 metres
Accessory buildings	1.5 metres

**(8) Side Yard Setback**

The minimum side yard setback shall be in accordance with the following table:

**Table 12.5.7**

Use	Minimum Side Yard Setback (m)
Housing, duplex	1.5 metres
Housing, single-detached (side property line of a flanking street)	3.0 metres
Housing, single-detached (on one side of the lot where there is no road or lane access from the rear yard)	3.0 metres
Other principle uses listed in Table 12.5.1	1.5 metres

**(9) Height**

The maximum building height shall be in accordance with the following table:

**Table 12.5.8**

Use	Maximum Building Height (m)
Housing, duplex	11 metres
Housing, single detached (with adjacent rear lane)	11 metres
Housing, single detached (without adjacent rear lane)	11 metres
Other principle uses listed in Table 12.5.1	11 metres

**(10) Design Regulations**

- (a) Where a lot has access to an adjacent rear lane, no vehicular access to the lot shall be provided from the fronting public roadway.
- (b) Where there is an attached garage accessed via the fronting public roadway, the garage shall not extend more than 1.0 metre in front of the living space of the dwelling.
- (c) Where there is an attached garage accessed via the fronting public roadway, the width of the garage facing the fronting roadway shall not exceed 50 percent of the total front façade/elevation of a dwelling.

**(11) Additional Regulations**

- (a) Accessory uses in this designation shall be subject to the regulations as per **8.1**.
- (b) Temporary uses in this designation shall be subject to the regulations as per **8.25**.
- (c) Non-conforming uses in this designation shall be subject to the regulations in **3.3**.
- (d) Parking and loading facilities in this designation shall be provided in accordance with the regulations in **Part 10**.
- (e) Landscaping in this designation shall be provided in accordance with the regulations in **8.16**.
- (f) The construction of signs in this designation shall be in accordance with the regulations in **Part 11**.

**12.6 HIGH DENSITY RESIDENTIAL (R3)**

**(1) Purpose**

The R3 - High Density Residential designation is intended to provide opportunities for the development of higher density residential. The intent of this zone is to encourage residential development at higher densities in close proximity to key nodes and/or corridors

**(2) Permitted and Discretionary Uses**

Table 12.6.1 outlines the permitted and discretionary uses contemplated in the R3 designation where approval is subject to the issuance of an authorized development permit

**Table 12.6.1**

Permitted Uses	Discretionary Uses
<ul style="list-style-type: none"> <li>• Housing, duplex</li> <li>• Housing, triplex</li> <li>• Housing, fourplex</li> <li>• Housing, row housing</li> <li>• Housing, secondary suite</li> <li>• Public parks and recreation areas</li> <li>• </li> <li>• </li> <li>• </li> </ul>	<ul style="list-style-type: none"> <li>• Bed and breakfast</li> <li>• Day care centre, adult</li> <li>• Day care centre, child</li> <li>• Group home</li> <li>• Home businesses</li> <li>• Housing, high rise apartment</li> <li>• Housing, low rise apartment</li> <li>• Religious institution</li> <li>• Utility installations</li> <li>• Solar Collectors</li> </ul>

**(3) Lot Area**

The minimum lot area shall be as specified in the following table:

**Table 12.6.2**

Use	Minimum Lot Area (m2)
Housing, duplex	250 m <sup>2</sup>
Housing, low rise/high rise apartment	500 m <sup>2</sup>
Housing, triplex	500 m <sup>2</sup>
Housing, fourplex	500 m <sup>2</sup>
Housing, row	120 m <sup>2</sup> (per unit)
Other principle uses listed in Table 12.6.1	500 m <sup>2</sup>

**(4) Lot Frontage**

The minimum lot frontage shall be in accordance with the following table:

**Table 12.6.3**

Use	Minimum Lot Frontage (m)
Housing, duplex	7.5 metres
Housing, low rise/high rise apartment	15 metres
Housing, triplex	15 metres
Housing, fourplex	15 metres
Housing, row	4 metres (per unit)
Other principle uses listed in Table 12.6.1	15 metres

**(5) Lot Coverage**

The maximum coverage of buildings (principle and accessory) on a lot shall be in accordance with the following table:

**Table 12.6.4**

Use	Maximum Lot coverage (%)
Housing, duplex	50%
Housing, low rise/high rise apartment	50%
Housing, triplex	50%
Housing, fourplex	50%
Housing, row	50%
Other principle uses listed in Table 12.6.1	50%

**(6) Front Yard Setback**

The minimum front yard setback shall be in accordance with the following table:

**Table 12.6.5**

Use	Minimum Front Yard Setback (m)
Housing, duplex	6 metres
Housing, low rise/high rise apartment	6 metres
Housing, triplex	6 metres
Housing, fourplex	6 metres
Housing, row	6 metres
Other principle uses listed in Table 12.6.1	6 metres

**(7) Rear Yard Setback**

The minimum rear yard setback shall be in accordance with the following table:

**Table 12.6.6**

Use	Minimum Rear Yard Setback (m)
Housing, duplex	5 metres
Housing, low rise/high rise apartment	5 metres
Housing, triplex	5 metres
Housing, fourplex	5 metres
Housing, row	5 metres
Other principle uses listed in Table 12.6.1	5 metres

**(8) Side Yard Setback**

The minimum side yard setback shall be in accordance with the following table:

**Table 12.6.7**

Use	Minimum Side Yard Setback (m)
Housing, duplex	1.5 metres
Housing, low rise/high rise apartment	3 metres
Housing, triplex	1.5 metres
Housing, fourplex	1.5 metres
Housing, row	1.5 metres
Other principle uses listed in Table 12.6.1	1.5 metres

**(9) Height**

The maximum building height shall be in accordance with the following table:

**Table 12.6.8**

Use	Maximum Building Height (m)
Housing, duplex	11 metres
Housing, low rise/high rise apartment	20 metres
Housing, triplex	11 metres
Housing, fourplex	11 metres
Housing, row	11 metres
Other principle uses listed in Table 12.6.1	11 metres

**(10) Additional Regulations**

- (a) Accessory uses in this designation shall be subject to the regulations as per **8.1.**
- (b) Temporary uses in this designation shall be subject to the regulations as per **8.25.**
- (c) Non-conforming uses in this designation shall be subject to the regulations in **3.3.**
- (d) Parking and loading facilities in this designation shall be provided in accordance with the regulations in **Part 10.**
- (e) Landscaping in this designation shall be provided in accordance with the regulations in **8.16.**
- (f) The construction of signs in this designation shall be in accordance with the regulations in **Part 11.**



**12.7 MANUFACTURED HOME PARK (MHP)**

**(1) Purpose**

The MHP – Manufactured Home Park designation is intended to provide for and regulate the development of land for the use of manufactured homes on lots in comprehensively designed parks wherein no individually titled parcels have been created.

**(2) Permitted and Discretionary Uses**

Table 12.7.1 outlines the permitted and discretionary uses contemplated in the MHP designation where approval is subject to the issuance of an authorized development permit.

**Table 12.7.1**

Permitted Uses	Discretionary Uses
<ul style="list-style-type: none"> <li>• Housing, manufactured home</li> <li>• Housing, modular</li> <li>• Park</li> </ul>	<ul style="list-style-type: none"> <li>• Group homes</li> <li>• Home businesses</li> <li>• Utility installations</li> <li>• Solar Collectors</li> </ul>

**(3) General Regulations**

- (a) A Comprehensive site plan shall be required for manufactured home parks developed after 2015.
- (b) Prior to the development of a new Manufactured Home Park the applicant will submit to the Development Authority a comprehensive site plan and/or any other supporting documentation that will identify the following elements:
  - (i) Site area with lot lines of the manufactured home park and any titled lots clearly delineated.
  - (ii) Proposed layout and placement of individual housing units.
  - (iii) Internal and adjacent pedestrian or walkway connections.
  - (iv) Internal and adjacent roadways.
  - (v) Internal and perimeter landscaping.
  - (vi) Garbage areas.
  - (vii) Parking areas.
  - (viii) Recreational areas.
  - (ix) Storage areas.
- (c) A development permit and move-in permit are required anytime a new manufactured home unit is moved onto a Manufactured Home Park site. Move-in permits shall

require the Manufactured home unit serial number, model number and Canadian Standard Association Certification.

- (d) A move-out permits is required when units vacate a site. A new move-in permits shall not be issued until a move-out permit has been completed for the lot.
- (e) All permits are the responsibility of the Manufactured Home Park site.

**(4) Manufactured Home Park Size**

- (a) The gross density of a residential home park is 17 manufactured homes per hectare
- (b) A residential home park shall have a minimum park area of 2 hectares but a maximum park area of 4 hectares

**(5) Setbacks**

- (a) The minimum yard requirements for manufactured homes shall be at least:
  - (i) 3.5 m from a similar manufactured home unit.
  - (ii) 6.0 m from the rear lot line of the manufactured home park. 928/16
  - (iii) 2.4 m from any internal access road or common parking area. 928/16
  - (iv) 1.2 m from front lot line of the manufactured home park. 928/16

**(6) Height**

- (a) The maximum height as specified in Section 12.8(10) shall apply.

**(7) Design Regulations**

- (a) All additions shall be designed in a manner that complements the manufactured homes.
- (b) Five percent of the gross area of a manufactured home park shall be developed for recreational use either in the form of indoor community building and/or outdoor recreational space.

**(8) Additional Regulations**

- (a) Accessory uses in this designation shall be subject to the regulations as per **8.1**.
- (b) Temporary uses in this designation shall be subject to the regulations as per **8.25**.
- (c) Non-conforming uses in this designation shall be subject to the regulations in **3.3**.
- (d) Parking and loading facilities in this designation shall be provided in accordance with the regulations in **Part 10**.
- (e) Landscaping in this designation shall be provided in accordance with the regulations in **8.16**.
- (f) The construction of signs in this designation shall be in accordance with the regulations in **Part 11**.

**12.8 MANUFACTURED HOME SUBDIVISION (MHS)**

**(1) Purpose**

The MHS – Manufactured Home Subdivision designation is intended to provide for and regulate the development of land for the use of manufactured homes on separately titled parcels.

**(2) Permitted and Discretionary Uses**

Table 12.8.1 outlines the permitted and discretionary uses contemplated in the MHS designation where approval is subject to the issuance of an authorized development permit.

**Table 12.8.1**

Permitted Uses	Discretionary Uses
<ul style="list-style-type: none"> <li>• Housing, manufactured home</li> <li>• Housing, modular</li> <li>• Public parks and recreation areas</li> </ul>	<ul style="list-style-type: none"> <li>• Group homes</li> <li>• Home businesses</li> <li>• Utility installations</li> <li>• Uses accessory to the above</li> <li>• Solar Collectors</li> </ul>

**(3) Manufactured Home Subdivision**

The following development standards apply to areas where individually titled parcels have been created.

**(4) Lot Area**

The minimum lot area shall be as specified in the following table:

**Table 12.8.2**

Use	Minimum Lot Area (m <sup>2</sup> )
Housing, manufactured home	375 m <sup>2</sup>
All other principle uses	500 m <sup>2</sup>

**(5) Lot Frontage**

The minimum lot frontage shall be in accordance with the following table:

**Table 12.8.3**

Use	Minimum Lot Frontage (m)
Housing, manufactured home	7.5 metres
All other principle uses	15 metres

**(6) Lot Coverage**

The maximum coverage of buildings (principle and accessory) on a lot shall be in accordance with the following table:

**Table 12.8.4**

Use	Maximum Lot coverage (%)
Housing, manufactured home	50%
All other principle uses	50%

**(7) Front Yard Setback**

The minimum front yard setback shall be in accordance with the following table:

**Table 12.8.5**

Use	Minimum Front Yard Setback (m)
Housing, manufactured home	6 metres
All other principle uses	6 metres

**(8) Rear Yard Setback**

The minimum rear yard setback shall be in accordance with the following table:

**Table 12.8.6**

Use	Minimum Rear Yard Setback (m)
Housing, manufactured home	3 metres
All other principle uses	5 metres

**(9) Side Yard Setback**

The minimum side yard setback shall be in accordance with the following table:

**Table 12.8.7**

Use	Minimum Side Yard Setback (m)
Housing, manufactured home	1.5 metres
All other principle uses	1.5 metres

**(10) Height**

The maximum building height shall be in accordance with the following table:

**Table 12.8.8**

Use	Maximum Building Height (m)
Housing, manufactured home	5 metres
All other principle uses	11 metres

**(11) Design Regulations**

- (a) All additions shall be designed in a manner that complements the manufactured homes.
- (b) Ten percent of the gross area of a manufactured home park shall be developed for recreational use either in the form of indoor community building and/or outdoor recreational space.

**(12) Additional Regulations**

- (a) Accessory uses in this designation shall be subject to the regulations as per **8.1**.
- (b) Temporary uses in this designation shall be subject to the regulations as per **8.25**.
- (c) Non-conforming uses in this designation shall be subject to the regulations in **3.3**.
- (d) Parking and loading facilities in this designation shall be provided in accordance with the regulations in **Part 10**.
- (e) Landscaping in this designation shall be provided in accordance with the regulations in **8.16**.
- (f) The construction of signs in this designation shall be in accordance with the regulations in **Part 11**.

**12.9 RESIDENTIAL ESTATE (RE)**

932/17

**(1) Purpose**

The RE – Residential Estate designation is intended to accommodate low-density residential development in a comprehensively designed naturalized environment.

**(2) Permitted and Discretionary Uses**

Table 12.9.1 outlines the permitted and discretionary uses contemplated in the RE designation where approval is subject to the issuance of an authorized development permit

**Table 12.9.1**

Permitted Uses	Discretionary Uses
<ul style="list-style-type: none"> <li>• Housing, secondary suite</li> <li>• Housing, single-detached</li> <li>• Park</li> </ul>	<ul style="list-style-type: none"> <li>• Bed and breakfast</li> <li>• Day care centre, adult</li> <li>• Day care centre, child</li> <li>• Group home</li> <li>• Home businesses</li> <li>• Religious institution</li> <li>• Utility installations</li> <li>• Solar Collectors</li> </ul>

**(3) Lot Area**

The minimum lot area shall be in accordance with the following table:

**Table 12.9.2**

Use	Minimum Lot Area
Housing, single-detached	0.5 acres
Other principle uses listed in Table 12.9.1	0.5 acres

**(4) Lot Frontage**

The minimum lot frontage shall be in accordance with the following table:

Table 12.9.3

Use	Minimum Lot Frontage (m)
Housing, single-detached	15 metres
Other principle uses listed in Table 12.9.1	15 metres

**(5) Lot Coverage**

The maximum coverage of buildings (principle and accessory) on a lot shall be in accordance with the following table:

Table 12.9.4

Use	Maximum Lot coverage (%)
Housing, single-detached	50%
Other principle uses listed in Table 12.9.1	50%

**(6) Front Yard Setback**

The minimum front yard setback shall be in accordance with the following table:

Table 12.9.5

Use	Minimum Front Yard Setback (m)
Housing, single-detached	5 metres
Other principle uses listed in Table 12.9.1	5 metres

**(7) Rear Yard Setback**

The minimum rear yard setback shall be in accordance with the following table:

Table 12.9.6

Use	Minimum Rear Yard Setback (m)
Housing, single-detached	5 metres
Other principle uses listed in Table 12.9.1	5 metres



**(8) Side Yard Setback**

The minimum side yard setback shall be in accordance with the following

table: **Table 12.9.7**

Use	Minimum Side Yard Setback (m)
Housing, single-detached	5 metres
Other principle uses listed in Table 12.9.1	5 metres

**(9) Height**

The maximum building height shall be in accordance with the following

table: **Table 12.9.8**

Use	Maximum Building Height (m)
Housing, single-detached	11 metres
Other principle uses listed in Table 12.9.1	11 metres

**(10) Additional Regulations**

- (a) Accessory uses in this designation shall be subject to the regulations as per **8.1**.
- (b) Temporary uses in this designation shall be subject to the regulations as per **8.25**.
- (c) Non-conforming uses in this designation shall be subject to the regulations in **3.3**.
- (d) Parking and loading facilities in this designation shall be provided in accordance with the regulations in **Part 10**.
- (e) Landscaping in this designation shall be provided in accordance with the regulations in **8.16**.
- (f) The construction of signs in this designation shall be in accordance with the regulations in **Part 11**.

**12.10 COUNTRY RESIDENTIAL (CR)**

932/17

**(1) Purpose**

The CR – Country Residential designation is intended to accommodate low-density residential development in a comprehensively designed naturalized environment but where minimal urban infrastructure and services are provided.

**(2) Permitted and Discretionary Uses**

Table 12.10.1 outlines the permitted and discretionary uses contemplated in the RE designation where approval is subject to the issuance of an authorized development permit

**Table 12.10.1**

Permitted Uses	Discretionary Uses
<ul style="list-style-type: none"> <li>• Housing, secondary suite</li> <li>• Housing, single-detached</li> <li>• Park</li> </ul>	<ul style="list-style-type: none"> <li>• Bed and breakfast</li> <li>• Day care centre, adult</li> <li>• Day care centre, child</li> <li>• Group home</li> <li>• Home businesses</li> <li>• Religious institution</li> <li>• Utility installations</li> <li>• Solar Collectors</li> </ul>

**(3) Lot Area**

The minimum lot area shall be in accordance with the following table:

**Table 12.10.2**

Use	Minimum Lot Area
Housing, single-detached	2.5 acres
Other principle uses listed in Table 12.9.1	2.5 acres

**(4) Lot Frontage**

The minimum lot frontage shall be in accordance with the following table:

**Table 12.10.3**

Use	Minimum Lot Frontage (m)
Housing, single-detached	10 metres
Other principle uses listed in Table 12.9.1	10 metres

**(5) Lot Coverage**

The maximum coverage of buildings (principle and accessory) on a lot shall be in accordance with the following table:

**Table 12.10.4**

Use	Maximum Lot coverage (%)
Housing, single-detached	50%
Other principle uses listed in Table 12.9.1	50%

**(6) Front Yard Setback**

The minimum front yard setback shall be in accordance with the following table:

**Table 12.10.5**

Use	Minimum Front Yard Setback (m)
Housing, single-detached	5 metres
Other principle uses listed in Table 12.9.1	5 metres

**(7) Rear Yard Setback**

The minimum rear yard setback shall be in accordance with the following table:

**Table 12.10.6**

Use	Minimum Rear Yard Setback (m)
Housing, single-detached	5 metres
Other principle uses listed in Table 12.9.1	5 metres

**(8) Side Yard Setback**

The minimum side yard setback shall be in accordance with the following

table: **Table 12.10.7**

Use	Minimum Side Yard Setback (m)
Housing, single-detached	5 metres
Other principle uses listed in Table 12.9.1	5 metres

**(9) Height**

The maximum building height shall be in accordance with the following

table: **Table 12.10.8**

Use	Maximum Building Height (m)
Housing, single-detached	11 metres
Other principle uses listed in Table 12.9.1	11 metres

**(10) Additional Regulations**

- (a) Accessory uses in this designation shall be subject to the regulations as per **8.1**.
- (b) Temporary uses in this designation shall be subject to the regulations as per **8.25**.
- (c) Non-conforming uses in this designation shall be subject to the regulations in **3.3**.
- (d) Parking and loading facilities in this designation shall be provided in accordance with the regulations in **Part 10**.
- (e) Landscaping in this designation shall be provided in accordance with the regulations in **8.16**.
- (f) The construction of signs in this designation shall be in accordance with the regulations in **Part 11**.

**12.11 CENTRAL COMMERCIAL (C1)**

**(1) Purpose**

The C1 – Central Commercial designation is intended to provide for a wide variety of commercial, institutional and residential uses within the town centre. The intent is to foster mixed-use development and encouraging vibrancy in a manner that facilitates pedestrian movement.

**(2) Permitted and Discretionary Uses**

Table 12.11.1 outlines the permitted and discretionary uses contemplated in the C1 designation where approval is subject to the issuance of an authorized development permit.

**Table 12.11.1**

Permitted Uses	Discretionary Uses
<ul style="list-style-type: none"> <li>• Art gallery</li> <li>• Bakery</li> <li>• Club</li> <li>• Convenience store</li> <li>• Dry cleaning/Laundromat services</li> <li>• Financial Services</li> <li>• Funeral home</li> <li>• Grocery store</li> <li>• Hotel</li> <li>• Housing, mixed use</li> <li>• Office</li> <li>• Medical clinic</li> <li>• Motel</li> <li>• Personal Services</li> <li>• Public administration</li> <li>• Religious Institution</li> <li>• Restaurant</li> <li>• Retail</li> <li>• Sign</li> <li>• Theatre</li> </ul>	<ul style="list-style-type: none"> <li>• Adult entertainment</li> <li>• Automotive sales and/or rental</li> <li>• Automotive supply store</li> <li>• Car/Truck wash</li> <li>• Contracting services</li> <li>• Gas bar</li> <li>• Housing, apartment (low rise)</li> <li>• Housing, apartment (high rise)</li> <li>• Liquor store</li> <li>• Nightclub</li> <li>• Parking facility</li> <li>• Pawn shop</li> <li>• Recycling depot</li> <li>• Repair shop</li> <li>• Restaurant – drive thru</li> <li>• Solar Collectors</li> <li>• Utility installations</li> </ul>

**(3) Development Standards**

The Development Standards for all uses listed in Table 12.11.1 shall adhere to the standards listed in Table 12.11.2.

**Table 12.11.2**

Development Standard	Site Standard
Minimum Lot Area (m <sup>2</sup> )	250 m <sup>2</sup>
Minimum Lot Frontage (m)	6 m
Maximum Lot Coverage (%)	80%
Minimum Front Yard Setback (m)	nil
Minimum Rear Yard Setback (m)	6 m
Minimum Side Yard Setback (m)	Nil
Maximum Height	15 m

**(4) Design Regulations**

- (a) The façade of any principle building should be finished in brick, rock, stone, stucco, wood, glass, and/or precast concrete. Exterior finishes should require minimal maintenance but demonstrate high quality workmanship.
- (b) Buildings should be built to the property line in order to create a defined relationship with the public realm.
- (c) A minimum of 60% of the ground floor of any building should be finished in clear glazing to allow for natural surveillance, and to create an engaging and vibrant public realm. Reflective or tinted glazing should be discouraged.
- (d) The street wall, where it runs parallel to a roadway, should be designed to occupy 100% of a lot's frontage.
- (e) The provision of canopies or awnings are encouraged in order to provide weather protection for pedestrians.
- (f) No parking area shall be located within the front yard of any lot. Parking areas should be located within the rear yard, with vehicular access from an adjacent lane.
- (g) The ground floor of any residential building should be utilized for commercial purposes.
- (h) Additional design regulations may be required at the discretion of the Development Authority.

**(5) Additional Regulations**

- (a) Accessory uses in this designation shall be subject to the regulations as per **8.1**.
- (b) Temporary uses in this designation shall be subject to the regulations as per **8.25**.
- (c) Non-conforming uses in this designation shall be subject to the regulations in **3.3**.
- (d) Parking and loading facilities in this designation shall be provided in accordance with the regulations in **Part 10**.
- (e) Landscaping in this designation shall be provided in accordance with the regulations in **8.16**.
- (f) The construction of signs in this designation shall be in accordance with the regulations in **Part 11**.

**12.12 HIGHWAY COMMERCIAL (C2)**

**(1) Purpose**

The C2 – Highway Commercial designation is intended to accommodate the development of a wide array of commercial uses on lots adjacent to roadways that facilitate large volumes of automotive traffic.

**(2) Permitted and Discretionary Uses**

Table 12.12.1 outlines the permitted and discretionary uses contemplated in the C2 designation where approval is subject to the issuance of an authorized development permit.

**Table 12.12.1**

Permitted Uses	Discretionary Uses
<ul style="list-style-type: none"> <li>• Auction mart</li> <li>• Automotive sales and/or rental</li> <li>• Automotive supply store</li> <li>• Bakery</li> <li>• Car/Truck wash</li> <li>• Club</li> <li>• Convenience store</li> <li>• Dry cleaning/laundromat services</li> <li>• Financial Services</li> <li>• Funeral home</li> <li>• Gas bar</li> <li>• Grocery store</li> <li>• Hotel</li> <li>• Office</li> <li>• Medical clinic</li> <li>• Motel</li> <li>• Personal Services</li> <li>• Public administration</li> <li>• Religious Institution</li> <li>• Restaurant</li> <li>• Restaurant – drive thru</li> <li>• Retail</li> <li>• Sign</li> </ul>	<ul style="list-style-type: none"> <li>• Any permitted use with a height exceeding 10 metres</li> <li>• Adult entertainment</li> <li>• Amusement arcade</li> <li>• Automotive service and/or paint shop</li> <li>• Contracting services</li> <li>• Gambling and gaming hall</li> <li>• Liquor store</li> <li>• Nightclub</li> <li>• Pawn shop</li> <li>• Recycling depot</li> <li>• Repair shop</li> <li>• Solar Collectors</li> <li>• Theatre</li> <li>• Trucking establishment</li> <li>• Utility installations</li> <li>• Warehouse</li> </ul>



**(3) Development Standards**

The Development Standards for all uses identified in Table 12.12.1 shall adhere to the standards listed in Table 12.12.2.

**Table 12.12.2**

Development Standard	Site Standard
Minimum Lot Area (m <sup>2</sup> )	1000 m <sup>2</sup>
Minimum Lot Frontage (m)	6 m
Maximum Lot Coverage (%)	65%
Minimum Front Yard Setback (m)	8 m
Minimum Rear Yard Setback (m)	5 m
Minimum Side Yard Setback (m)	3 m
Maximum Height	15 m

**(4) Design Regulations**

- (a) The façade of any principle building should be finished in brick, rock, stone, stucco, wood, glass, and/or precast concrete. Exterior finishes should require minimal maintenance but demonstrate high quality workmanship.
- (b) Additional design regulations may be required at the discretion of the Development Authority.

**(5) Additional Regulations**

- (a) No access to a lot shall be provided from Highway 20 or Highway 53 without obtaining the approval of Alberta Transportation.
- (b) Accessory uses in this designation shall be subject to the regulations as per **8.1**.
- (c) Temporary uses in this designation shall be subject to the regulations as per **8.25**.
- (d) Non-conforming uses in this designation shall be subject to the regulations in **3.3**.
- (e) Parking and loading facilities in this designation shall be provided in accordance with the regulations in **Part 10**.
- (f) Landscaping in this designation shall be provided in accordance with the regulations in **8.16**.
- (g) The construction of signs in this designation shall be in accordance with the regulations in **Part 11**.

**12.13 INDUSTRIAL (M)**

**(1) Purpose**

The M – Industrial designation is intended to accommodate the development of a wide array of industrial uses but which will not cause any objectionable or noxious conditions, be it noise, odour, dust, vibration or any other similar sensation, beyond the lot on which they are located.

**(2) Permitted and Discretionary Uses**

Table 12.13.1 outlines the permitted and discretionary uses contemplated in the M designation where approval is subject to the issuance of an authorized development permit.

**Table 12.13.1**

Permitted Uses	Discretionary Uses
<ul style="list-style-type: none"> <li>• Agricultural sales and/or service</li> <li>• Animal kennel</li> <li>• Animal shelter</li> <li>• Auction mart</li> <li>• Automotive sales and/or rental</li> <li>• Automotive service and/or paint shop</li> <li>• Automotive supply store</li> <li>• Bakery</li> <li>• Car/Truck wash</li> <li>• Club</li> <li>• Convenience store</li> <li>• Contracting services</li> <li>• Dry cleaning/Laundromat services</li> <li>• Gas bar</li> <li>• Greenhouse</li> <li>• Manufacturing, processing, packaging or assembly of goods or materials</li> <li>• Mini storage</li> <li>• Public Administration</li> <li>• Repair shop</li> <li>• Sign</li> <li>• Trucking establishment</li> <li>• Warehouse</li> <li>• Veterinary clinic</li> </ul>	<ul style="list-style-type: none"> <li>• Abattoir</li> <li>• Amusement arcade</li> <li>• Adult entertainment</li> <li>• Auction mart</li> <li>• Bulk fuel and/or fertilizer sales and storage</li> <li>• Gambling and gaming hall</li> <li>• Liquor store</li> <li>• Meat processing plant</li> <li>• Recycling depot</li> <li>• Restaurant</li> <li>• Restaurant, drive-thru</li> <li>• Salvage yard</li> <li>• Solar Collectors</li> <li>• Wrecking yard</li> </ul>

**(3) Development Standards**

The Development Standards for all uses identified in Table 12.13.1 shall adhere to the standards listed in Table 12.13.2.

**Table 12.13.2**

Development Standard	Site Standard
Minimum Lot Area (m <sup>2</sup> )	500 m <sup>2</sup>
Minimum Lot Frontage (m)	15 m
Maximum Lot Coverage (%)	50%
Minimum Front Yard Setback (m)	6 m
Minimum Rear Yard Setback (m)	5 m
Minimum Side Yard Setback (m)	3 m
Maximum Height	15 m

**(4) Design Regulations**

- (a) The façade of any principle building should be finished in brick, rock, stone, stucco, wood, glass, and/or precast concrete. Exterior finishes should require minimal maintenance but demonstrate high quality workmanship.
- (b) No outdoor storage of goods, materials, or equipment shall be permitted within any portion of a front, side, or rear yard, which runs parallel to an adjacent roadway.
- (c) All loading facilities should be located and accessed from a side and/or rear yard.
- (d) Additional design regulations may be required at the discretion of the Development Authority.

**(5) Additional Regulations**

- (a) No access to a lot shall be provided from Highway 20 or Highway 53 without obtaining the approval of Alberta Transportation.
- (b) Accessory uses in this designation shall be subject to the regulations as per **8.1**.
- (c) Temporary uses in this designation shall be subject to the regulations as per **8.25**.
- (d) Non-conforming uses in this designation shall be subject to the regulations in **3.3**.
- (e) Parking and loading facilities in this designation shall be provided in accordance with the regulations in **Part 10**.
- (f) Landscaping in this designation shall be provided in accordance with the regulations in **8.16**.
- (g) The construction of signs in this designation shall be in accordance with the regulations in **Part 11**.

**12.14 PUBLIC SERVICE (PS)**

**(1) Purpose**

The PS – Public Services designation is intended to accommodate the development of uses which serve the public and which are of benefit to the community.

**(2) Permitted and Discretionary Uses**

Table 12.14.1 outlines the permitted and discretionary uses contemplated in the PS designation where approval is subject to the issuance of an authorized development permit.

**Table 12.14.1**

Permitted Uses	Discretionary Uses
<ul style="list-style-type: none"> <li>• Cemetery</li> <li>• Community centre</li> <li>• Hospital</li> <li>• Landfill</li> <li>• Library</li> <li>• Museum</li> <li>• Park</li> <li>• Public administration</li> <li>• Recreational facility</li> <li>• School</li> <li>• Tourism information centre</li> <li>• Utility installations</li> </ul>	<ul style="list-style-type: none"> <li>• Animal shelter</li> <li>• Campground</li> <li>• Day care centre, adult</li> <li>• Day care centre, child</li> <li>• Golf course</li> <li>• Retail</li> <li>• Restaurant</li> <li>• Sign</li> <li>• Solar Collectors</li> </ul>

**(3) Development Standards**

The Development Standards for all uses identified in Table 12.14.1 shall adhere to the standards listed in Table 12.14.2.

**Table 12.14.2**

Development Standards	Site Standard
Minimum Lot Area (m <sup>2</sup> )	500 m <sup>2</sup>
Minimum Lot Frontage (m)	15 m
Maximum Lot Coverage (%)	75%
Minimum Front Yard Setback (m)	7.5 m
Minimum Rear Yard Setback (m)	5 m
Minimum Side Yard Setback (m)	3 m
Maximum Height	12.2 m

**(4) Additional Regulations**

- (a) Accessory uses in this designation shall be subject to the regulations as per **8.1**.
- (b) Temporary uses in this designation shall be subject to the regulations as per **8.25**.
- (c) Non-conforming uses in this designation shall be subject to the regulations in **3.3**.
- (d) Parking and loading facilities in this designation shall be provided in accordance with the regulations in **Part 10**.
- (e) Landscaping in this designation shall be provided in accordance with the regulations in **8.16**.
- (f) The construction of signs in this designation shall be in accordance with the regulations in **Part 11**.

**12.15 URBAN HOLDINGS (UH)**

**(1) Purpose**

The UH – Urban Holdings designation is intended to retain land in an undeveloped manner for future urban expansion, while contemplating a limited number of interim uses, and allowing existing uses to remain until development proceeds

**(2) Permitted and Discretionary Uses**

Table 12.15.1 outlines the permitted and discretionary uses contemplated in the UH designation where approval is subject to the issuance of an authorized development permit.

**Table 12.15.1**

Permitted Uses	Discretionary Uses
<ul style="list-style-type: none"> <li>• Agriculture, excluding intensive livestock operations</li> <li>• Park</li> <li>• Public administration</li> <li>• Stormwater Management Facility</li> <li>• Utility installations</li> </ul>	<ul style="list-style-type: none"> <li>• Animal shelter</li> <li>• Campground</li> <li>• Golf course</li> <li>• Sign</li> <li>• Solar collectors</li> </ul>

**(3) Development Standards**

The Development Standards for all uses identified in Table 12.15.2 shall adhere to the standards listed in Table 12.15.2.

**Table 12.15.2**

Development Standards	Site Standard
Minimum Lot Area (m <sup>2</sup> )	500 m <sup>2</sup>
Minimum Lot Frontage (m)	15 m
Maximum Lot Coverage (%)	75%
Minimum Front Yard Setback (m)	7.5 m
Minimum Rear Yard Setback (m)	5 m
Minimum Side Yard Setback (m)	3 m
Maximum Height	12.2 m

**(4) Additional Regulations**

- (a) Accessory uses in this designation shall be subject to the regulations as per **8.1.**
- (b) Temporary uses in this designation shall be subject to the regulations as per **8.25.**
- (c) Non-conforming uses in this designation shall be subject to the regulations in **3.3.**
- (d) Parking and loading facilities in this designation shall be provided in accordance with the regulations in **Part 10.**
- (e) Landscaping in this designation shall be provided in accordance with the regulations in **8.16.**
- (f) The construction of signs in this designation shall be in accordance with the regulations in **Part 11.**

**12.16 DIRECT CONTROL (DC)****(5) Purpose**

The DC – Direct Control designation is intended to provide control over the use and development of land or buildings for which Council has determined that, because of unique land use characteristics, innovative ideas, or special environmental concerns, such development could not be effectively accommodated under any other land use designation in this Bylaw.

**(6) Permitted and Discretionary Uses**

- (a) All permitted and discretionary uses shall be as prescribed in the previously written Statutory Plan.
- (b) In the absence of an adopted Area Structure Plan or Area Redevelopment Plan, any use which, in the opinion of the Development Authority, is compatible with the character of existing surrounding uses and adjacent designated Land Use Districts may also be allowed.

**(7) Development Standards**

- (a) The Development Authority may require additional information to properly evaluate the proposed development in terms of its compliance with this Bylaw, and any applicable Statutory Plan.
- (b) All development shall comply with the lot sizes, building setback requirements and other development criteria as prescribed in any applicable Statutory Plan.

**(8) Additional Regulations**

- (a) All other development requirements shall be at the discretion of the Development Authority. In determining the appropriate requirements for a development in the DC District, the Development Authority shall have regard to any provisions in this Bylaw for similar uses or developments.
- (b) In the absence of an adopted Area Structure Plan or Area Redevelopment Plan, the regulations which will be applied to a development will be those which, in the opinion of the Development Authority, are compatible with the character of existing surrounding uses and adjacent designated Land Use Districts.





**A BYLAW OF THE TOWN OF RIMBEY IN THE PROVINCE OF ALBERTA FOR THE PURPOSE OF REGULATING, CONTROLLING, AND ABATING NUISANCES AND REMEDYING DANGEROUS AND UNSIGHTLY PREMISES.**

WHEREAS Pursuant to the provisions of the *Municipal Government Act*, Revised Statutes of Alberta 2000, Chapter M-26 and amendments thereto, the Council may pass Bylaws respecting nuisances and dangerous and unsightly premises;

WHEREAS The Council of The Town of Rimbey, duly assembled enacts as follows:

NOW THEREFORE **BYLAW TITLE**

This Bylaw may be cited as the "Nuisance Bylaw".

**2. DEFINITIONS**

2.1 In this Bylaw unless the context otherwise requires:

- a) **"boulevard"** means that part of a highway that;
  - (i) is not a roadway; and
  - (ii) is that part of the sidewalk that is not especially adapted to the use or ordinarily used by pedestrians.
- b) **"C.A.O."** means the Chief Administrative Officer of the Town of Rimbey.
- c) **"Development Authority"** means a person appointed as a Development Authority pursuant to the provisions of Town of Rimbey Land Use Bylaw, and amendments thereto.
- d) **"dwelling"** means a permanent structure designed or manufactured primarily for the occupation or living quarters for people and includes mobile homes.
- e) **"explosive substance"** means and includes;
  - (i) anything intended to be used to make an explosive substance;
  - (ii) anything or any part thereof, used or intended to be used, or adapted to cause, or to aid in causing an explosion in or with an explosive substance, and;
  - (iii) an incendiary grenade, fire bomb, Molotov cocktail, or similar incendiary substance or device and a delaying mechanism or other thing intended for use in connection with such a substance or device.
- f) **"non-operational vehicle"** means any motor vehicle or part of a motor vehicle which is unlicensed, or uninsured, or derelict, or not in a state to legally travel on a highway.
- g) **"nuisance"** means any use or activity upon any property which is offensive to any person acting reasonably, or has or may be reasonably expected to have a detrimental impact upon any person or other property in the neighborhood and without limiting the generality of the foregoing, includes the following:



**A BYLAW OF THE TOWN OF RIMBEY IN THE PROVINCE OF ALBERTA FOR THE PURPOSE OF REGULATING, CONTROLLING, AND ABATING NUISANCES AND REMEDYING DANGEROUS AND UNSIGHTLY PREMISES.**

- 
- (i) grass and/or weeds in excess of twenty (20) centimeters;
  - (ii) the failure to destroy restricted weeds, control noxious weeds, or prevent the spread or scattering of nuisance weeds pursuant to the Weed Control Act S.A. 2008, c.W-5.1 and amendments thereto;
  - (iii) the causing of opaque, dense, toxic or noxious smoke and permitting such smoke to be emitted to the atmosphere, as determined by the Peace Officer, unless specifically authorized by Council;
  - (iv) the burning of anything other than preservative or chemical free wood or wood products within an acceptable fire pit or fireplace meeting the standards of the Town of Rimbey Land Use Bylaw and amendments thereto.
  - (v) the generation of excessive dust and permitting such dust to escape from the property;
  - (vi) the emission of an unpleasant odor and permitting such odor to escape from the property;
  - (vii) the use of any pesticide or herbicide which has significant detrimental or environmental effects on surrounding areas;
  - (viii) the failure to control or eliminate insect pests harmful to the growth and development of any trees, shrubs, vegetable or plant life;
  - (ix) the storage or accumulation of dilapidated vehicles or the storage of vehicles contrary to the Land Use Bylaw;
  - (x) the storage or accumulation of or failure to dispose of discarded or dilapidated furniture or household appliances, scrap metals, scrap lumber, cardboard, tires, motor vehicle parts or scrap building materials;
  - (xi) the failure to dispose of or to prevent the spread or scattering of any rubbish or garbage accumulated upon any property, including but not limited to:
    - (a) any rubbish, refuse, garbage, paper, packaging, containers, bottles, cans,
    - (b) rags, clothing, petroleum products, manure, human or animal excrement,
    - (c) sewage or the whole part of an animal carcass; or
    - (d) the whole or a part of any article, raw or processed material, vehicle or other machinery that is disposed of;
    - (e) animal or vegetable matter, including materials resulting from the handling, preparation, cooking, consumption and



**A BYLAW OF THE TOWN OF RIMBEY IN THE PROVINCE OF ALBERTA FOR THE PURPOSE OF REGULATING, CONTROLLING, AND ABATING NUISANCES AND REMEDYING DANGEROUS AND UNSIGHTLY PREMISES.**

- 
- storage of food;
  - (f) building waste;
  - (g) garden waste;
  - (h) anything that is designated as waste in the regulations under the Environmental Protection & Enhancement Act R.S.A. 2000, c. E-12 and amendments thereto.
  - (xii) the posting or exhibiting of posters, signs, billboards, placards, writings or pictures on any fence, wall, or property, where the same are accumulated and become in a dilapidated condition.
  - (xiii) the failure to remove graffiti off any buildings, structures, fences etc. within a period of at least two (2) weeks, or a longer period as determined by the Peace Officer.
  - h) “Peace Officer”** means any member of the RCMP, a Peace Officer and a Bylaw Enforcement Officer or any other person designated by the CAO.
  - i) “person”** includes any owner, agent, lessee or occupier including a corporation and their heirs, executors, administrators or other legal representative of a person or corporation.
  - j) “premises”** means and includes all land, buildings, excavations, structures and appurtenances thereto.
  - k) “recreational vehicle”** means any vehicle, trailer or anything designed to be carried on a vehicle or trailer that is designed for temporary habitation of people commonly referred to as a holiday trailer, motor home, camper or tent trailer.
  - l) “sign”** means anything defined as a sign pursuant to the Land Use Bylaw and amendments thereto.
  - m) “Town”** means the Town of Rimbey.
  - n) “unsightly condition”** means:
    - (i) in respect of a structure, a structure whose exterior, relative to the adjacent land and land use, shows signs of significant physical deterioration, and
    - (ii) in respect of land, land that shows signs, relative to the adjacent land and land use, of serious disregard for general maintenance and upkeep.
  - o) “weapon”** means a firearm or any other device that propels a projectile by means of an explosion, spring, air, gas, string, wire or elastic material and any combination of these things.



**A BYLAW OF THE TOWN OF RIMBEY IN THE PROVINCE OF ALBERTA FOR THE PURPOSE OF REGULATING, CONTROLLING, AND ABATING NUISANCES AND REMEDYING DANGEROUS AND UNSIGHTLY PREMISES.**

---

**3. OFFENCES**

- 3.1 No person being the owner, agent, lessee or occupier of any premises or dwelling within the Town of Rimbey shall permit such premises or dwelling or the activities on such place to be or become a nuisance or be in an unsightly condition.
- 3.2 No person being the owner, agent, lessee or occupier of any premises or dwelling within the Town of Rimbey shall permit the grass, weeds, or other vegetation on a boulevard adjacent to the subject property to become a nuisance by growing uncontrolled. All property owners or occupants are charged with the responsibility of maintaining the boulevard adjacent to, abutting, or flanking their property.
- 3.3 No person shall keep a recreational vehicle, in a residential area, in the front yard or in the flanking yard on a corner lot, for a period longer than is reasonably necessary to load or unload the vehicle. The foregoing does not apply between the months of April and October inclusive if;
  - a) there is no vehicle access to the rear yard of the lot, and;
  - b) the vehicle will not overhang the sidewalk or road or otherwise create a traffic hazard, and;
  - c) the parking of the vehicle will not, in the Correctional Peace Officer opinion, reduce the value or enjoyment of adjacent properties.
- 3.4 No person shall place an unauthorized sign or a sign contrary to the Land Use Bylaw on any public or private lands.

**4. NOISE**

- 4.1 No person shall make, continue or cause or allow to be made or continued any loud, unnecessary or unusual noise or any noise whatsoever which either annoys, disturbs, injures, endangers or detracts from the comfort, repose, health, peace or safety of other persons within the Town of Rimbey.
- 4.2 No person shall allow property belonging to him under his control to be used so that there originates from the property any loud unnecessary or unusual noise which disturbs the comfort or repose of other persons in the vicinity of such property or generally within the limits of the Town of Rimbey.
- 4.3 A loud noise, an unnecessary noise, an unusual noise or a noise which disturbs, injures, or endangers the comfort, repose, health, peace or safety of others is a question of fact for a Court which hears a prosecution of an offence against Section 6 or 7 of this Bylaw.
- 4.4 In determining if a sound is reasonably likely to disturb the peace of others the following criteria may be considered:
  - a) type, volume and duration of the sound;
  - b) time of day and day of week;
  - c) nature and use of the surrounding area; and



**A BYLAW OF THE TOWN OF RIMBEY IN THE PROVINCE OF ALBERTA FOR THE PURPOSE OF REGULATING, CONTROLLING, AND ABATING NUISANCES AND REMEDYING DANGEROUS AND UNSIGHTLY PREMISES.**

---

d) any other relevant factor.

4.5 No person shall operate or allow to be operated any sound amplifying equipment from any residence, business premises, vehicle or in any park or other public place so as to unduly disturb residents of the Town.

The above shall not apply to any person or group who has obtained consent or permission from the Council of the Town or from the C.A.O.

4.6 No person shall carry on construction of any kind that can be heard beyond the boundary of the construction site between the hours of 10:00 P.M. (2200 hrs.) and 7:30 A.M. (0730 hrs.).

4.7 No person shall operate any equipment, machinery or mechanical devices or any other tool or device of a noisy nature in a residential area between the hours of 10:00 P.M. (2200 hrs.) and 7:30 A.M. (0730 hrs.).

4.8 Notwithstanding sections 4.6 and 4.7 a Peace Officer, C.A.O. or Town Council may allow construction to be carried on, subject to any restrictions or conditions that they may impose.

4.9 No person shall cause or permit or undertake any activity upon any Town property, which constitutes a nuisance.

4.10 No person who occupies any premises shall keep any kind of animal in excessive numbers so as to cause a health concern, damage to other properties or in the opinion of the Development Authority the keeping of the animals in excessive numbers will reduce the value or enjoyment of adjacent properties.

a) A Provincial Court Judge or Justice of the Peace, in addition to the penalties provided in this Bylaw, may, if he considers the keeping of the excessive number of animals to be serious considering health and property issues, direct or order the owner of the animals to have the animals removed from the Town.

**5. WEAPONS AND EXPLOSIVES**

5.1 No person shall discharge or use any dangerous weapon, devices, firearm or explosive substance within the corporate limits of the Town of Rimbey.

5.2 No person shall allow property belonging to him or under his control to be used so that there originates from his property the setting off or throwing of any fireball, firecracker, or other fireworks or explosive device within the corporate limits of the Town of Rimbey;

Excepting where special permission is obtained in writing from the CAO outlining any conditions related to the permission for discharge as deemed necessary by Council, notice of which will be transmitted to the Town Peace Officer or the Royal Canadian Mounted Police.



**A BYLAW OF THE TOWN OF RIMBEY IN THE PROVINCE OF ALBERTA FOR THE PURPOSE OF REGULATING, CONTROLLING, AND ABATING NUISANCES AND REMEDYING DANGEROUS AND UNSIGHTLY PREMISES.**

**6. ENFORCEMENT**

- 6.1 A person who contravenes this Bylaw is guilty of an offence.
- 6.2 In the case of an offence that is of a continuing nature, a contravention constitutes a separate offence in respect of each day, or part of a day, on which it continues and a person guilty of such an offence is liable to a fine in an amount not less than that established by this Bylaw for each such day.
- 6.3 For the purposes of this Bylaw, an act or omission by an employee or agent of a person is deemed also to be an act or omission of the person if the act or omission occurred in the course of the employee's employment with the person, or in the course of the agent's exercising the powers or performing the duties on behalf of the person under their agency relationship.
- 6.4
  - a) When a corporation commits an offence under this Bylaw, every principal, director, manager, employee or agent of the corporation who authorized the act or omission that constitutes the offence or assented to or acquiesced or participated in the act or omission that constitutes the offence is guilty of the offence whether or not the corporation has been prosecuted for the offence.
  - b) if a partner in a partnership is guilty of an offence under this Bylaw, each partner in that partnership who authorized the act or omission that constitutes the offence or assented to or acquiesced or participated in the act or omission that constitutes the offence is guilty of the offence.
- 6.5 A Peace Officer is hereby authorized to carry out an inspection to determine compliance with any provision of this Bylaw.
- 6.6 The C.A.O. of the Town or a Peace Officer may, at their discretion, issue a letter or notice to anyone who is in contravention of any section of this Bylaw directing the said person to take any action required so as not to be in breach of the section. The notice or letter may provide a time frame for the person to complete the action.
- 6.7
  - a) Any person who does not comply with a notice or letter is subject to a fine in the amount of \$200.00. A person who commits a second or subsequent offence within a one-year period shall be subject to a fine of \$400.00.
  - b) Notwithstanding 6.7 a), A Provincial Court Judge or Justice of the Peace may set a penalty higher than the specified penalty in this Bylaw, but not to exceed \$2,500.00.
- 6.8 The Town may perform the task or action that any person has not complied with at that person's expense. If the person fails to pay the Town then the amount owing may be added to the person's or owner's taxes.
- 6.9 A Peace Officer is hereby authorized and empowered to issue a violation ticket, pursuant to the Provincial Offences Procedure Act, to any person who the Peace Officer believes on reasonable and probable grounds has contravened any section of this Bylaw.



**A BYLAW OF THE TOWN OF RIMBEY IN THE PROVINCE OF ALBERTA FOR THE PURPOSE OF REGULATING, CONTROLLING, AND ABATING NUISANCES AND REMEDYING DANGEROUS AND UNSIGHTLY PREMISES.**

- 
- 6.10 Any person to whom a violation ticket has been issued may make the voluntary payment, if one is offered, by delivering the violation ticket as per instructions on the violation ticket along with an amount equal to that specified for the offence as set out in this Bylaw.
  - 6.11 A Peace Officer who believes that the breach of any section in this Bylaw is of such a serious nature he may issue an offender with a violation ticket compelling the offender's appearance in court.
  - 6.12 Notwithstanding the provisions of this Bylaw, any person who has been issued a violation ticket pursuant to any section of this Bylaw may exercise his right to defend any charge of committing a contravention of any provision of this Bylaw.
  - 6.13 A person issued a violation ticket for an offence shall be deemed sufficiently and properly served:
    - a) if served personally on the accused;
    - b) if mailed by registered mail to the address of the person who has contravened this Bylaw.

**7. SEVERABILITY**

- 7.1 Should any provision of this Bylaw be invalid, then such invalid provision shall be severed and the remaining Bylaw shall be maintained.

**8. GENERAL**

- 8.1 Whenever the singular and masculine gender is used in this Bylaw, the same shall include the plural, feminine and neuter gender whenever the context so requires.

**9. REPEAL**

- 9.1 Bylaws 470/84, 548/88, 627/95, 736/02, 859/10, and 908/15 are hereby repealed.

**10. EFFECTIVE DATE**

- 10.1 AND FURTHER THAT this Bylaw shall take effect on the date of third and final reading.





**A BYLAW OF THE TOWN OF RIMBEY IN THE PROVINCE OF ALBERTA FOR THE PURPOSE OF REGULATING, CONTROLLING, AND ABATING NUISANCES AND REMEDYING DANGEROUS AND UNSIGHTLY PREMISES.**

---

READ a First Time in Council this \_\_\_\_\_ day of \_\_\_\_\_ 2018.

\_\_\_\_\_  
Mayor Rick Pankiw

\_\_\_\_\_  
Chief Administrative Officer Lori Hillis

READ a Second Time in Council this \_\_\_\_\_ day of \_\_\_\_\_ 2018.

\_\_\_\_\_  
Mayor Rick Pankiw

\_\_\_\_\_  
Chief Administrative Officer Lori Hillis

**UNANIMOUSLY AGREED** to present this Bylaw for Third & Final Reading.

READ a Third Time and Finally Passed this \_\_\_\_\_ day of \_\_\_\_\_, 2018.

\_\_\_\_\_  
Mayor Rick Pankiw

\_\_\_\_\_  
Chief Administrative Officer Lori Hillis





**A BYLAW OF THE TOWN OF RIMBEY IN THE PROVINCE OF ALBERTA TO PROVIDE FOR THE REGULATION OF PARKING AND THE USE OF HIGHWAYS THROUGHOUT THE MUNICIPALITY.**

---

WHEREAS

The Traffic Safety Act, R.S.A.2000, c, T-6, section 13 provides that a Municipal Council may pass a Bylaw with respect to regulation of parking and the use of highways under its direction, control and management.

NOW THEREFORE

The Council of the Town of Rimbey, duly assembled enacts as follows:

**1. TITLE**

1.1 This Bylaw may be cited as the “Town of Rimbey Traffic Bylaw”

**2. DEFINITIONS**

2.1 Words used in this Bylaw which have been defined in the act or the Regulations have the same meaning when used in this Bylaw.

2.2 In this Bylaw:

- (a) **“Act”** means The Traffic Safety Act, R.S.A. 2000, c. T-6, as amended or replaced from time to time;
- (c) **“boulevard”** as defined in the Act means that part of a highway in an urban area that
  - (i) Is not roadway, and
  - (ii) Is that part of the sidewalk that is not especially adapted to the use of or ordinarily used by pedestrians;
- (d) **“C.A.O.”** means the Chief Administrative Officer of the Town of Rimbey, or designate;
- (e) **“Council”** means the Municipal Council of the Town of Rimbey;
- (f) **“crosswalk”** as defined in the Regulations means
  - (i) That part of a roadway at an intersection included within the connection of the lateral line of the sidewalks on opposite sides of the roadway measured from the curbs or, in the absence of curbs from the edges of the roadway, or
  - (ii) Any part of a roadway at an intersection or elsewhere distinctly indicated for pedestrian crossing by signs or by lines or by other markings on the road surface;
- (g) **“curb”** means the actual concrete or asphalt curb, or in the absence of one, the dividing line of a highway between the edge of the roadway and the sidewalk;
- (h) **“disabled parking zone”** means a space or portion of a highway or parking lot set apart and designated exclusively for the parking of vehicles bearing a valid disabled placard or license plate issued or recognized by the Registrar of Motor Vehicle Services, and so marked with a sign or other marking authorized by the C.A.O.;
- (i) **“emergency vehicle”** as defined in the Act means,



**A BYLAW OF THE TOWN OF RIMBEY IN THE PROVINCE OF ALBERTA TO PROVIDE FOR THE REGULATION OF PARKING AND THE USE OF HIGHWAYS THROUGHOUT THE MUNICIPALITY.**

---

- (i) A vehicle operated by a police service as defined in the Police Act;
  - (ii) A fire-fighting or other type of vehicle operated by the fire protection service of a municipality;
  - (iii) An ambulance operated by a person or organization authorized to provide ambulance services in the municipality;
  - (iv) A vehicle operated as a gas disconnection unit of a public utility;
  - (v) A vehicle designated by regulation as an emergency response unit;
- (j) “heavy vehicle”** means a motor vehicle, alone or together with any trailer, semi-trailer or other vehicle being towed by the motor vehicle, with a registration gross weight of five (5) tonnes or more, or exceeding eleven (11) metres in total length, excluding recreational vehicles. A public passenger vehicle, when engaged in the transport of passengers, shall be deemed to be excluded from the definition of a heavy vehicle for the purposes of sections 11.1 and 11.2 of this Bylaw;
- (k) “highway”** as defined in the Act means any thoroughfare, street, road, trail, avenue, parkway, driveway, viaduct, lane, alley, square, bridge, causeway, trestle way or other place or any part of any of them, whether publicly or privately owned, that the public is ordinarily entitled or permitted to use for the passage or parking of vehicles and includes
- (i) A sidewalk, including a boulevard adjacent to the sidewalk
  - (ii) If a ditch lies adjacent to and parallel with the roadway, the ditch, and
  - (iii) If a highway right of way is contained between fences or between a fence and one side of the roadway, all the land between the fences, or all the land between the fence and the edge of the roadway, as the case may be,
- But does not include a place declared by regulation not to be a highway;
- (l) “lane”** as defined in the Act means a narrow highway intended chiefly to give access to the rear of buildings and parcels of land;
- (m) “loading zone”** means a portion of the street adjacent to the curb designated by traffic control device for the exclusive use of vehicles loading or unloading passengers or materials;
- (m) “maximum weight”** means the maximum weight permitted for a vehicle and load pursuant to the vehicle’s official registration certificate issued by the Province of Alberta, or absent such certificate, the combined weight of the vehicle and the heaviest load that may be carried in accordance with the provisions of the Act and the applicable regulations passed pursuant to the



A BYLAW OF THE TOWN OF RIMBEY IN THE PROVINCE OF ALBERTA TO PROVIDE FOR THE REGULATION OF PARKING AND THE USE OF HIGHWAYS THROUGHOUT THE MUNICIPALITY.

---

Act;

- (n) **“median”** as defined in the Regulations means a physical barrier or area that separates lanes of traffic on a highway;
- (o) **“mobility Aide”** means a device that is used to facilitate the transport, in a normal seated orientation, of a person with a physical disability;
- (p) **“motor vehicle”** as defined in the Act; means
  - (i) A vehicle propelled by any power other than muscular power, or
  - (ii) A moped,

But does not include a bicycle, a power bicycle, an aircraft, an implement of husbandry or a motor vehicle that runs only on rails;
- (q) **“off-highway vehicle”** means any motorized mode of transportation built for cross-country travel on land, water, snow, ice or marsh or swamp land or on other natural terrain and, without limiting the generality of the foregoing, includes, when specifically designed for such travel,
  - (i) 4 wheel drive vehicles,
  - (ii) low pressure tire vehicles
  - (iii) motor cycles and related 2 wheel vehicles,
  - (iv) amphibious machines,
  - (v) all terrain vehicles,
  - (vi) snow vehicles,
  - (vii) minibikes, and
  - (viii) any other means of transportation that is propelled by any power other than muscular power or wind,

but does not include

  - (ix) motor boats, or
  - (x) any other vehicle exempted from being an off-highway vehicle by regulation;
- (r) **“parade or procession”** means any group of pedestrians (except military or funeral processions) numbering more than twenty five (25) who are marching, walking, running, standing or racing on a roadway or sidewalk, and includes a group of vehicles (excepting military or funeral processions) numbering ten (10) or more that are involved in a procession on a roadway;



**A BYLAW OF THE TOWN OF RIMBEY IN THE PROVINCE OF ALBERTA TO PROVIDE FOR THE REGULATION OF PARKING AND THE USE OF HIGHWAYS THROUGHOUT THE MUNICIPALITY.**

---

- (s) **“park”** as defined in the Regulations means allowing a vehicle to remain stationary in one place, except
- (i) While actually engaged in loading or unloading passengers, or
  - (ii) When complying with a direction given by a peace officer or traffic control device;
- (t) **“parking violation ticket”** means a tag issued in lieu of prosecution in respect of an infraction against this Bylaw or the parking provisions of the Regulations in a form approved by the C.A.O. or his authorized designate;
- (u) **“parking stall”** means a portion of a roadway or public parking lot indicated by markings as a parking space for one vehicle;
- (v) **“peace officer”** means any member of the Royal Canadian Mounted Police, a Peace Officer, a Bylaw Enforcement Officer or any other person designated by the C.A.O.;
- (w) **“pedestrian”** as defined in the Act means
- (i) A person on foot, or
  - (ii) A person in or on a mobility aid,
- And includes those persons designated by regulation as pedestrians;
- (x) **“private road” or “driveway”** means an entrance from a roadway to private property or a road or space on private property designed for vehicular traffic that is not open to the general public;
- (y) **“public holiday”** means a Sunday, a Holiday as defined in the Interpretation Act of the Province of Alberta, and any day or portion of a day so proclaimed by the Mayor or so declared by the Council of the Town of Rimbey;
- (z) **“recreational vehicle”** means any vehicle, trailer or anything designed to be carried on a vehicle or trailer that is designed for temporary habitation of people commonly referred to as a holiday trailer, motor home, camper or tent trailer.
- “Regulations”** means The Use of Highway and Rules of the Road Regulation, (A.R. 304/2002) made pursuant to the Act;
- (aa) **“refuse”** means any substance or material discarded or disposed of within the Town other than by lawful deposit at a disposal site and includes animal waste, dry waste, construction waste, garbage, industrial waste, chemical waste, yard waste, litter, ashes, medical waste and any other types of refuse or waste whatsoever;
- (bb) **“roadway”** as defined in the Act means that part of a highway intended for use by vehicular traffic;



**A BYLAW OF THE TOWN OF RIMBEY IN THE PROVINCE OF ALBERTA TO PROVIDE FOR THE REGULATION OF PARKING AND THE USE OF HIGHWAYS THROUGHOUT THE MUNICIPALITY.**

- 
- (cc) **“sidewalk”** as defined in the Act means that part of a highway especially adapted to the use of or ordinarily used by pedestrians, and includes that part of a highway between
    - (i) The curb line, or
      - (ii) Where there is no curb line, the edge of the roadway,

And the adjacent property line, whether or not it is paved or improved;
  - (dd) **“Municipality”** or **“Town”** means the Corporation of the Town of Rimbey or the area contained within the corporate boundaries of the Town, as the context requires;
  - (ee) **“specified penalty”** means a penalty for specific offences in this Bylaw as provided for in Schedule A of this Bylaw;
  - (ff) **“trailer”** as defined in the Act means a vehicle so designed that it may be attached to or drawn by a motor vehicle or tractor, and is intended to transport property or persons, and includes any vehicle defined by regulation as a trailer, but does not include machinery or equipment solely used in the construction or maintenance of highways;
  - (gg) **“traffic control device”** as defined in the Act means any sign, signal, marking or device placed, marked or erected under the authority of this Act for the purpose of regulating, warning or guiding traffic;
  - (hh) **“traffic control signal”** as defined in the Act means a traffic control device, whether manually, electrically or mechanically operated, by which traffic is directed to stop and to proceed;
  - (ii) **“track”** means to allow, cause or permit any substance or material excluding snow or ice clinging to vehicles due to winter conditions, from being deposited by becoming loose or detached from the tires or any other part of a vehicle whether the vehicle is moving or stationary;
  - (jj) **“truck loading zone”** means a space or section of the roadway so marked with a sign or other marking authorized by the C.A.O. or his authorized designate permitting parking for the period of time reasonably necessary to load or unload goods, materials or merchandise;
  - (kk) **“truck route”** means a highway within the Town upon which the operation of Heavy Vehicles is permitted, and which has been designated as such in this Bylaw;
  - (ll) **“vehicle”** means a device in, on or by which a person or thing may be transported or drawn on a highway and includes a combination of vehicles but does not include a mobility aid;
  - (mm) **“vehicle storage area”** means any area which is at least one hundred and fifty (150) metres away from the nearest residential, institutional or assembly occupancy, and that has been so designated and approved by the C.A.O. or his authorized designate;

**3. TRAFFIC CONTROL DEVICES AND AUTHORITY TO PLACE**



**A BYLAW OF THE TOWN OF RIMBEY IN THE PROVINCE OF ALBERTA TO PROVIDE FOR THE REGULATION OF PARKING AND THE USE OF HIGHWAYS THROUGHOUT THE MUNICIPALITY.**

- 
- 3.1 Pursuant to section 110 of the Act, the C.A.O. is hereby delegated the authority to place, erect, display or alter traffic control devices at such locations within the Town as he may determine, or as Council may by resolution direct, for the purpose of controlling and regulating traffic, including, but not limited to, the following specific purposes:
- (a) To divide the surface of a roadway into traffic lanes marked by solid or broken lines;
  - (b) To prohibit “U” turns at any intersection
  - (c) To designate any intersection or other place on a highway as an intersection or place at which to left hand turn or right hand turn shall be made;
  - (d) To designate as a one way street any roadway or portion thereof;
  - (e) To designate “School Zones” and “Playground Zones”;
  - (f) To designate roadways or portions thereof as truck routes, parking lots, and vehicle storage areas;
  - (g) To set apart as a “through-street” any roadway or part of a roadway and to control entry to any roadway by means of a “stop” sign or “yield” sign;
  - (h) To designate a crosswalk upon any roadway;
  - (i) To designate “parking” zones, passenger and truck loading zones, disabled parking zones, “no parking” and “no stopping” zones and the times and days when the restrictions of such zones are in effect;
  - (j) To close or restrict the use of any highway, or any part of any highway, either as to the full width or as to part of the width with respect to any class or classes of vehicles or with respect to any class or classes of pedestrians;
  - (k) To prohibit, restrict or regulate the parking of vehicles or any particular class of vehicles on any highway or other public place or any portion thereof during such hours as he may determine;
  - (l) To designate and mark guidelines for parking on any highway or other public place or any portion thereof;
  - (m) To indicate the maximum speed limits for any roadway;
  - (n) To designate a roadway or certain portion of a roadway as a “Truck Route”
  - (o) To issue a permit for a heavy vehicle to be operated on a roadway or a portion of a roadway not designated as a “truck route”, subject to such restriction including, but not limited to, dates, times and purposes. A request for such permit may be refused and such refusal may be appealed in writing to Council.
- 3.2 The C.A.O. or his authorized designate is hereby delegated the authority to place, or cause to be placed, temporary traffic control devices prohibiting the parking of vehicles on a roadway for snow



**A BYLAW OF THE TOWN OF RIMBEY IN THE PROVINCE OF ALBERTA TO PROVIDE FOR THE REGULATION OF PARKING AND THE USE OF HIGHWAYS THROUGHOUT THE MUNICIPALITY.**

---

clearing and maintenance purposes at least 12 hours prior to such clearing or maintenance.

- 3.3 The C.A.O. or his authorized designate is hereby delegated the authority to designate the location of traffic control devices and traffic control signals and undertake the placement of same.
- 3.4 The C.A.O. or his authorized designate shall cause a report to be kept of the location of all traffic control devices placed pursuant to this section and this record shall be open to public inspection during normal business hours.
- 3.5 Traffic control devices placed and located pursuant to this section are deemed to have been made pursuant to this Bylaw.
- 3.6 Notwithstanding any provision of this Bylaw all traffic control devices placed, erected or marked along highways located in the Town prior to the passing of this Bylaw shall be deemed to be duly authorized traffic control devices until altered pursuant to the provisions of section 3.1 of this Bylaw.

**4. TEMPORARY CLOSING OF ROADWAYS**

- 4.1 In any case where, by reason of any emergency or any other special circumstances, it is the opinion of the C.A.O. or his authorized designate that it is desirable and in the public interest to do so, the C.A.O. or his designate may:
  - (a) Temporarily close within the Town, any roadway, sidewalk, boulevard or public parking lot, in whole or in part, to traffic;
  - (b) Temporarily suspend parking privileges granted by the provision of this or any other bylaw and take such measures necessary for the temporary closing of such roadways, sidewalks, boulevards or public parking lots or suspension of parking and place barricades or post appropriate notices on or near the roadways, sidewalks, boulevards or public parking lots concerned;

**5. SPEED LIMITS**

- 5.1 Unless otherwise directed by posted Traffic Control Devices no person shall drive a vehicle at a speed in excess of fifty (50) kilometres per hour on any roadway within the Town.
- 5.2 The C.A.O. or his authorized designate may, by signs posted along a roadway, temporarily fix a maximum speed greater or lesser than the speed prescribed by the Regulations and Section 5.1 of this Bylaw. Such designation is for a maximum of 90 days. In all cases, Council must give final approval to make the maximum speed permanent.
- 5.3 Notwithstanding section 5.1, no person shall drive a motor vehicle in any alley at a greater speed than twenty (20) kilometres per hour.
- 5.4 The C.A.O. or his authorized designate may by signs posted along a roadway, fix a maximum speed limit in respect of any part of the highway under construction or repair or in a state of disrepair applicable to all vehicles or to any class or classes of vehicles while traveling over that part of the highway.





**A BYLAW OF THE TOWN OF RIMBEY IN THE PROVINCE OF ALBERTA TO PROVIDE FOR THE REGULATION OF PARKING AND THE USE OF HIGHWAYS THROUGHOUT THE MUNICIPALITY.**

---

**6. PARKING RESTRICTIONS AND PROHIBITIONS**

**6.1 GENERAL PROVISIONS**

- (a) The parking prohibitions and restrictions provided in sections 44 through 49 of the Regulations apply within the Town and may be enforced through the issuance of a violation ticket by a Peace Officer.
- (b) A Peace Officer or other person authorized to enforce this Bylaw is hereby authorized to place an erasable chalk mark on the tread face of the tire of a parked vehicle, and to issue and place a violation ticket upon a parked vehicle, without that person or the Town incurring any liability for doing so.
- (c) Except when actively engaged in loading or unloading passengers, no person shall park or stop a vehicle in a passenger loading zone.
- (d) Unless authorized by special permit approved by the C.A.O. or his authorized designate, no person shall park or stop a vehicle in a truck loading zone for a period of time longer than twenty (20) minutes.
- (e) No person shall park a vehicle in an lane except for such period of time as may be reasonable necessary for the loading or unloading of passengers or goods from a vehicle, and in any case not longer than one (1) hour.
- (f) Except for section 6.1(g), no person shall park a vehicle in an lane in a manner that obstructs the safe passage of other vehicles along the alley.
- (g) No person shall park any unattached trailer, whether designed for occupancy or for the carrying of goods and equipment, upon any roadway except for the purpose of loading or unloading for a period not to exceed seventy two (72) hours, and only if it is located on that portion of the roadway that lies immediately adjacent to the property it is being loaded from or unloaded to, and is parked in the same direction of travel with no slides extended.
- (h) Where any type of motor vehicle has removable camping accommodation installed on it, the operator or owner of the vehicle shall not remove and leave the camping accommodation on or extending over any sidewalk, boulevard, alley or any portion of the roadway.
- (i) No person shall park any commercial licensed vehicle, of any design capacity of more than one (1) tonne, including but not limited to a truck, bus, trailer, or delivery van, on any roadway in a residential area except when such vehicle is actively engaged in bona fide delivery, transport, or other similar activities.





**A BYLAW OF THE TOWN OF RIMBEY IN THE PROVINCE OF ALBERTA TO PROVIDE FOR THE REGULATION OF PARKING AND THE USE OF HIGHWAYS THROUGHOUT THE MUNICIPALITY.**

- 
- (j) No person shall park any vehicle on a roadway or public parking lot owned by or in the care, custody and control of the Town of Rimbey, unless otherwise provided for in this Bylaw for a period exceeding 72 hours.
  
  - (k) No person shall keep a recreational vehicle, in a residential area, in the front yard or in the flanking yard on a corner lot, for a period longer than is reasonably necessary to load or unload the vehicle. The foregoing does not apply between the months of April and October inclusive if;
    - (i) there is no vehicle access to the rear yard of the lot, and;
    - (ii) the vehicle will not overhang the sidewalk or road or otherwise create a traffic hazard, and;
    - (iii) the parking of the vehicle will not, in the Correctional Peace Officer opinion, reduce the value or enjoyment of adjacent properties.
  
  - (l) No person shall park any vehicle or unattached trailer in the parking lots designated for attendees of the Rimbey Aquatic Centre, Peter Lougheed Community Centre or the Town Office except for the express purpose of attending the Rimbey Aquatic Centre, Peter Lougheed Community Centre or the Town Office.
  
  - (lm) No person shall park any vehicle on any portion of a highway in the Town in such a manner as to constitute a hazard to other persons using the highway, including those using a sidewalk.
  
  - (n) No person shall park any vehicle upon any land owned by the Town which the Town uses or permits to be used as a playground, recreation area, public park and green space except on such parts clearly signed or otherwise authorized by the C.A.O. for vehicle parking.
  
  - (o) Where parking lines are visible on a roadway or parking lot no person shall park a vehicle except within the limits of the lines designating the parking stall.
  
  - (p) Except in the case of sudden vehicle breakdown, a person shall not stand or park any vehicle on any portion of a highway in the Town for the purpose of servicing or repairing the vehicle.
  
  - (q) The Town, after clearly posting or signing a roadway or public parking lot a minimum of twelve (12) hours prior may cause a roadway or public parking lot to be cleared of vehicles for the purpose of street cleaning, snow removal or highway repairs. In such cases, the Town may tow and impound vehicles blocking street cleaning or repair equipment at the vehicle owner's risk and expense.
  
  - (r) No person shall park a vehicle in an angle parking zone where such vehicle exceeds 6.2 metres in overall length.
  
  - (s) No person shall park a vehicle on a roadway or parking lot with the motor running in such circumstances and location as to cause a disturbance to residents within the area.



**A BYLAW OF THE TOWN OF RIMBEY IN THE PROVINCE OF ALBERTA TO PROVIDE FOR THE REGULATION OF PARKING AND THE USE OF HIGHWAYS THROUGHOUT THE MUNICIPALITY.**

- 
- t) No person shall park an unregistered vehicle or a vehicle without a license plate on a public roadway or parking lot within the town limits of Rimbey.

**6.2 DISABLED PARKING**

- (a) The C.A.O. is hereby authorized to establish, sign or otherwise designate such parking stalls or zones within the Town as he deems necessary for the exclusive parking of vehicles bearing a valid disabled placard or license plate issued or recognized by the Registrar of Motor Vehicle Services.
- (b) The owner, tenant, occupant or person in control of private property within the Town to which vehicles driven by the public generally have access may designate parking spaces for the exclusive parking of vehicles bearing a valid disabled placard or license plate issued or recognized by the Registrar of Motor Vehicle Services. The signage or markings used to so designate such parking spaces shall be in a form similar to that approved and used by the C.A.O.
- (c) No person shall park or stop a vehicle which does not display a disabled placard or license plate that is issued or recognized by the Registrar of Motor Vehicle Services in a parking space clearly signed or otherwise designated pursuant to sections 6.2(a) or 6.2(b) of this Bylaw.

**6.3 PARK CAUSING OBSTRUCTION**

- (a)
  - (i) No person shall park a vehicle on a sidewalk, boulevard, or median except, under special circumstances and by request to the Town, when authorized by the Chief Administrative Officer.
  - (ii) Where permission is granted pursuant to Section 6.3 (a)(i), any resultant damage will be the responsibility of the owners of the vehicle.
- (b) No person shall park a vehicle in such a manner as to obstruct or interfere with an entrance or exit of any public or commercial building open to the general public.
- (c) No person shall park a vehicle in such a manner as to obstruct or interfere with an entranceway to any fire hall or ambulance station or hospital.
- (d) No person shall park a vehicle in such a manner as to obstruct or interfere with the use of a doorway intended as a fire or emergency exit from any building.
- (e) No person shall park a vehicle in front of or in any manner so as to prevent access to and collection of refuse collection container, bin or garbage storage area. This does not apply to sidewalk litter bins for general use.

**6.4 SECOND AND SUBSEQUENT PARKING OFFENCES**

- (a) For timed parking offences under paragraph 6.1 of this Bylaw,



**A BYLAW OF THE TOWN OF RIMBEY IN THE PROVINCE OF ALBERTA TO PROVIDE FOR THE REGULATION OF PARKING AND THE USE OF HIGHWAYS THROUGHOUT THE MUNICIPALITY.**

second and subsequent offences are deemed to have been committed when a vehicle that has been issued a violation ticket remains parked in contravention of the Bylaw for a second or further period of time in excess of the maximum time allowed.

- (b) For all other offences under this section, second and subsequent offences are deemed to have been committed when a vehicle that has been issued a violation ticket remains parked in contravention of the Bylaw 24 hours after the violation ticket was issued.

**7. OPERATION OF VEHICLES**

7.1 No person shall ride a bicycle or use roller blades or a skateboard on a roadway, sidewalk, boulevard or median in a manner that is unsafe or that interferes with pedestrian or motor vehicle traffic.

7.2 No person shall ride, pull or use a sled, toboggan, skis or wagon on a roadway

- (a) Where a sidewalk parallels such roadway and it is reasonable and practicable to use the sidewalk, or
- (b) Where there is no sidewalk paralleling the roadway, in any manner that interferes with, obstructs or is hazardous to vehicular traffic on the roadway.

7.3 (a) No person shall drive a motor vehicle on a boulevard, median, playground, recreation area, public park, green space, bicycle trail, nature trail or nature preserve except as permitted by a traffic control device or, under special circumstances and by request to the Town, when authorized by the Chief Administrative Officer.

- (b) Where permission is granted pursuant to Section 7.3 (a) any resultant damage will be the responsibility of the owners of the vehicle.

7.4 No person shall drive, operate or permit to be driven or operated, any vehicle or equipment in such a manner as to track upon a roadway.

7.5 Any person who tracks upon a roadway shall, in addition to the penalty, be liable to clean up or remove the substance or material tracked upon the roadway, in default of which the Town may arrange for clean up or removal of such substance or material at the expense of the person tracking or the owner or registered owner of the equipment from which the substance or material was tracked.

7.6 No person shall, driving a motor vehicle approaching an intersection controlled by a traffic light, stop sign or other traffic control device, exit the roadway onto private or public property and continue onto the same roadway or an intersection roadway for the purpose of avoiding the traffic control device.

**8. PEDESTRIANS**



**A BYLAW OF THE TOWN OF RIMBEY IN THE PROVINCE OF ALBERTA TO PROVIDE FOR THE REGULATION OF PARKING AND THE USE OF HIGHWAYS THROUGHOUT THE MUNICIPALITY.**

---

- 8.1 A pedestrian shall not cross any roadway within the Town, other than an alley, except within a marked or unmarked crosswalk.
- 8.2 No person shall stand on any roadway, crosswalk or sidewalk in such a manner as to:
  - (a) Obstruct vehicular or pedestrian traffic;
  - (b) Annoy or inconvenience any other person lawfully upon such roadway, crosswalk or sidewalk; or
  - (c) Obstruct the entrance to any building.

**9. PARADES, PROCESSIONS AND SPECIAL EVENTS**

- 9.1 Any person that intends to hold a parade, procession, race or special event involving a roadway, sidewalk, boulevard, median or town parking lot within the Town of Rimbey shall at least thirty (30) days prior to the scheduled date, make application in writing to the C.A.O. for permission and in such application shall furnish to the C.A.O. information with respect to the following, namely:
  - (a) The name and address of the applicant, and if such applicant is an organization, the names, addresses of the executive thereof.
  - (b) The nature and purpose of such parade, procession, race or special event.
  - (c) Dates and times.
  - (d) The intended route.
  - (e) The approximate number of persons who will take part.
  - (f) The approximate size, number and nature of flags, banners, placard or such similar things to be carried and particulars of such signs, inspections and wording to be exhibited thereon; and such written application shall bear the signatures and addresses of the persons who will be in control of such parade or procession and who undertake to be reasonable for the good order and conduct thereof.
- 9.2 The C.A.O. may either grant permission, with or without conditions, or refuse permission for any reasons that are determined to be appropriate concerns in all the circumstances. In the case of a refusal the applicant has a right of appeal to Council, who may grant or refuse permission for the parade.
- 9.3 If a refusal for an application for permission to hold a parade is appealed to Council pursuant to section 9.2, Council may:
  - (a) Grant permission without conditions;
  - (b) Grant permission with conditions; or
  - (c) Refuse permission



**A BYLAW OF THE TOWN OF RIMBEY IN THE PROVINCE OF ALBERTA TO PROVIDE FOR THE REGULATION OF PARKING AND THE USE OF HIGHWAYS THROUGHOUT THE MUNICIPALITY.**

- 
- 9.4 Where permission has been granted pursuant to sections 9.2 or 9.3, the C.A.O. shall fix the hour and route of the parade or procession and may require to be erected temporary barriers or traffic control devices as he deems necessary.
  - 9.5 If any funeral procession is in process of formation or proceeding along any roadway, any Peace Officer may regulate all traffic in the vicinity and all persons whether on foot or in vehicles shall obey the order and direction of the Peace Officer so regulating traffic.
  - 9.6 Before a funeral procession enters upon, crosses or turns into a roadway designated and marked as a through-street by a stop or yield sign, the first vehicle in the funeral procession shall come to a complete stop in the manner required by the Regulations and shall not drive the vehicle into the intersection until it is safe to do so. A vehicle that follows in the funeral procession may then enter into the intersection without stopping provided the headlamps are alight. The provisions of this section shall not apply at an intersection where traffic is controlled by a Peace Officer or by a traffic control signal.
  - 9.7 Except for funeral processions, no person shall hold or organize any parade, procession, race or special event unless permission has been first granted by the C.A.O. or Council pursuant to this section.
  - 9.8 No person driving any vehicle, or riding or driving a horse, shall drive or ride through, nor shall any pedestrian walk through, the ranks of a military or funeral procession (the vehicles of which have their lights on) nor through the ranks of another authorized parade or processions, or in any way obstruct, impede or interfere with the same.
  - 9.9 No person shall take part in the organization of a parade or procession or participate in a parade or procession, which is conducted without permission having first been granted pursuant to the provision of this Bylaw.
  - 9.10 No person shall carry out or allow or cause to be carried out a parade or procession that does not conform to conditions imposed in a permit issued by the C.A.O. or his authorized designate.
  - 9.11 Nothing in this section waives the requirement to obtain a permit through any other permit authorizing body, Provincial, Federal or otherwise for any parade, procession or special event. Ex. – Special Events permit through Alberta Transportation.

**10. FIRES AND FIRE LINES**

- 10.1 In case of a fire within the Town, any Peace Officer or member of the Ponoka County Regional Fire Services may designate in any manner a line or lines near the location of the fire beyond which no member of the public shall pass, and no unauthorized person, whether on foot or in a vehicle shall cross such line or lines.
- 10.2 The Ponoka County Regional Fire Services Fire Chief or any person acting under his/her direction is hereby empowered to move or cause to be moved any vehicle which he may deem necessary for the purpose of carrying out any duty, work or undertaking of the Ponoka County Regional Fire Services Fire Department.
- 10.3 No person shall fail or refuse to comply with any traffic control device or direction of a Peace Officer or of any officer of the Ponoka County Regional Fire Services Fire Department at the scene of a fire or other



**A BYLAW OF THE TOWN OF RIMBEY IN THE PROVINCE OF ALBERTA TO PROVIDE FOR THE REGULATION OF PARKING AND THE USE OF HIGHWAYS THROUGHOUT THE MUNICIPALITY.**

---

emergency.

**11. HEAVY AND OVER DIMENSION VEHICLES AND TRUCK ROUTES**

11.1 No person shall operate a heavy vehicle, excluding a recreational vehicle, on a roadway or public parking lot owned and operated by the Town except on a designated truck route as outline in Schedule "B" of this Bylaw, the Schedule being hereby incorporated into and made part of this Bylaw.

11.2 The following shall be deemed not to be operating or parking a heavy vehicle in contravention of section 11.1 if the heavy vehicle was being operated on the shortest route between the delivery, pick-up or other location concerned and the nearest route by:

- (a) A person delivering or collecting goods, materials or merchandise to or from the premises of a bona fide customer;
- (b) A person going to or from the business premises of the owner of the heavy vehicle, a heavy vehicle repair or maintenance facility, or an approved "vehicle storage area" for heavy vehicles;
- (c) A person towing a disabled vehicle from or along a roadway prohibited to heavy vehicles; and
- (d) A person actively engages in lawful public works requiring him by the very nature of such work to deviate from established truck routes.
- (e) A person traveling by the most direct route to their place of residence and parking the heavy vehicle on private land off the roadway.

**12. MAXIMUM WEIGHT OF VEHICLES**

12.1 No person shall drive or park upon any roadway within the Town a vehicle or combination of attached vehicles with a weight, including or excluding any load thereon, in excess of maximum weight.

12.2 A person driving or in charge or control of a vehicle or combination of attached vehicles suspected by a Peace Officer of being on a roadway in contravention of section 12.1 shall, when requested by the Peace Officer, produce for such officer's inspection any official registration certificate or interim registration for such vehicle or vehicles that may have been issued by the Province of Alberta showing the maximum weight of such vehicle or combination of attached vehicles.

**13. SNOW, ICE, DIRT, DEBRIS**

13.1 All persons within the Town of Rimbey owning, controlling, or occupying property that adjoins any sidewalk shall remove or cause to be removed and cleared away all snow, ice, dirt, debris or other material from any sidewalk adapted to the use of pedestrians. Such removal shall be completed when the snow is 2.5 centimetres or greater within 48 hours from the time that the snow, ice, dirt, debris, or other material was formed or deposited there.

13.2 The Business District shall be identified as:

- East/West Highway 53 extending east to Highway 20 and west to the Town limits.



**A BYLAW OF THE TOWN OF RIMBEY IN THE PROVINCE OF ALBERTA TO PROVIDE FOR THE REGULATION OF PARKING AND THE USE OF HIGHWAYS THROUGHOUT THE MUNICIPALITY.**

- South of 4 way stop to 45<sup>th</sup> ave;
- North of 4-way stop to 51 ave;
- 50<sup>th</sup> street from 49<sup>th</sup> ave to 52<sup>nd</sup> ave;
- 49<sup>th</sup> ave from 49<sup>th</sup> street to 51 street;
- 49<sup>th</sup> street from 50<sup>th</sup> ave to 48<sup>th</sup> ave.

(a) Businesses

- (i) Businesses are permitted to shovel their sidewalk to curb edge;
- (ii) Snow will be removed as per Road Priorities 2;
- (iii) Businesses engaging contractors to clear their lots will NOT be allowed to push snow from their properties, onto roadways, and/or Town property;

(b) Contractors are allowed access to the Town’s snow storage site at no charge and must phone ahead to make arrangements.

13.3 Contractors

(a) Contractors hauling snow to the Town snow storage site must have commercial equipment, insurance satisfactory to the Town and use at their own risk.

13.4 Any person who fails to comply with sections 13.1, 13.2 or 13.3 is guilty of an offence and may be issued a violation ticket by a Peace Officer in an amount specified in this Bylaw.

13.5 In default of any person complying with sections 13.1, 13.2 or 13.3 above, and in addition to any other remedy available to the Town of Rimbey for noncompliance with this Bylaw, the Town may arrange to have the sidewalk cleared and any cost thereof shall be paid to the Town upon demand and failing payment, such cost shall be charged against the property as a special assessment.

13.6 No person shall remove snow, ice, dirt, debris or other material from a sidewalk or private property by causing it to be placed on any other portion of a highway or on any private property other than their own except to the extent that removal of the snow or ice to private property is impractical.

13.7 No person shall place or permit to be placed any snow, ice, dirt, debris or other material removed from private property on to a highway or other public place in the Town of Rimbey.

13.8 At all times, Snow Clearing Equipment and Street Sweeping Equipment of the Town of Rimbey, and or Contractors hired by the Town of Rimbey, shall have the right of way on Rimbey streets unless so directed by a Peace Officer or a Traffic Flag Person.

**14. MISCELLANEOUS RESTRICTIONS AND PROHIBITIONS**

14.1 No person shall allow the engine or motor of any stationary vehicle

- (a) In a residential area, or
- (b) In any other area where prohibited by traffic control device





**A BYLAW OF THE TOWN OF RIMBEY IN THE PROVINCE OF ALBERTA TO PROVIDE FOR THE REGULATION OF PARKING AND THE USE OF HIGHWAYS THROUGHOUT THE MUNICIPALITY.**

---

to remain running for a period of time longer than twenty minutes.

- 14.2 No person shall place an electrical cord on or above a roadway or above a sidewalk unless it is a minimum height of 2.5 metres above the sidewalk.
- 14.3 No person shall, while clearing a sidewalk, use power driven equipment, or any other tools or equipment, or any other material, unless the use of such equipment does not result in damage to the sidewalk.
- 14.4 No person shall wash, service or repair a vehicle on any roadway, sidewalk, boulevard or median within the Town.
- 14.5 No person shall wash, repair, or service a vehicle near any roadway, sidewalk, boulevard or median within the Town in a manner that allows soap suds, mud, cement, refuse, debris, tar, oil, grease, antifreeze or other vehicle fluids to flow onto or enter upon the roadway, sidewalk, boulevard or median or enter any storm water system.
- 14.6 No person shall park a vehicle on a roadway or public parking lot within the Town that, due to the state of the vehicle, results in mud, cement, refuse, debris, tar, oil, grease, antifreeze or other vehicle fluids being deposited upon the roadway or public parking lot or enter a storm water sewer system.
- 14.7 Where an offence under section 14.3, 14.4 14.5 or 14.6 occurs resulting in damage to a roadway, sidewalk, boulevard or median or other town property or resulting in spillage or deposit of dirt, gravel, vehicle fluids or other material on a roadway, sidewalk, boulevard or median, notice may be given to
  - (a) The person responsible, or
  - (b) In cases involving a vehicle, to the registered owner of the vehicle, or
  - (c) If the offence occurred on private property, to the occupant or owner of the private property to take reasonable cleanup or damage repair measures.
- 14.8 No owner or occupant of private property located at an intersection of roadways, excluding an intersection with an alley, shall allow any vegetation within the triangular portion of the property closest to the intersection, measured from the corner of the intersection to a distance of eight (8) metres each direction along the edge of the curb or, in the absence of a sidewalk, the edge of the roadway, to grow to height greater than one (1) metre or, in the case of trees or shrubs overhanging the portion of the property, to a height less than two (2) metres.
- 14.9 No owner or occupant of private property shall allow any vegetation overhanging a sidewalk, boulevard, roadway or alley to reach a height less than four (4) metres above the sidewalk, boulevard, roadway or alley.
- 14.10 No owner or occupant of private property in the Town shall park a vehicle or build, place, erect or continue the existence of a fence, wall, dirt pile, snow pile or other object adjacent to and within eight (8) metres of the nearest corner of a street intersection when such vehicle,





**A BYLAW OF THE TOWN OF RIMBEY IN THE PROVINCE OF ALBERTA TO PROVIDE FOR THE REGULATION OF PARKING AND THE USE OF HIGHWAYS THROUGHOUT THE MUNICIPALITY.**

- 
- fence, wall, dirt pile, snow pile or other object interferes with good visibility for safe traffic flow.
- 14.11 Where an offence under sections 14.8, 14.9, or 14.10 occurs, notice may be given to the occupant or owner of the private property requiring remedial action to bring the property within compliance of this bylaw.
- 14.12 No person shall place or deposit, or allow the placement or deposit, of any object, refuse, building or other materials dumpsters, snow, boulevard, earth, sand, gravel, sod, or any other matter on a roadway, sidewalk, boulevard or median within the Town, excepting vehicles and materials for which specific permission has been granted by the C.A.O..
- 14.13 Where an offence under section 14.2 occurs, notice may be given to the occupant or owner of the property adjacent to where the materials were placed to take specific remedial action.
- 14.14 A notice issued pursuant to this Bylaw shall specify:
- (a) The civic address or physical location where remedial action is required;
  - (b) The condition that is not in compliance with the Bylaw, including reference to the applicable provision of the Traffic Bylaw;
  - (c) Remedial action required;
  - (d) A deadline for compliance.
- 14.15 Any notice served pursuant to this Bylaw will be deemed to have been sufficiently served in the case of an offence involving a vehicle
- (a) If left at a conspicuous location on the vehicle;
  - (b) If mailed by regular or registered mail to the registered owner of the vehicle using the address on record with the Alberta Motor Vehicle Branch;
  - (c) If given verbally, including all information as required in section 14.14, by a Peace Officer and directed to the registered owner of the vehicle.
- 14.16 Any notice served pursuant to this Bylaw will be deemed to have been sufficiently served in the case of an offence involving private property:
- (a) If served personally upon the person to whom it is directed, or
  - (b) If posted at a conspicuous location on the property, or
  - (c) If mailed by regular or registered mail to the address of the person to whom the notice was directed, or to the owner of the private property involved using the address on record with the Town of Rimbey, or
  - (d) If given verbally, including all information as required in section 14.14, by a Peace Officer and directed to the occupant or owner of the private property involved.
- 14.17 No person shall fail to satisfactorily comply with a notice issued



**A BYLAW OF THE TOWN OF RIMBEY IN THE PROVINCE OF ALBERTA TO PROVIDE FOR THE REGULATION OF PARKING AND THE USE OF HIGHWAYS THROUGHOUT THE MUNICIPALITY.**

---

pursuant to sections 14.7, 14.11, or 14.13 of this bylaw within the specified deadline.

- 14.18 In the case of the owner of a vehicle or owner or occupant of private property failing to comply with a notice issued pursuant to any provision of this Bylaw, the Town may do the work at the expense of the owner of the vehicle or the owner or occupant of the private property.
- 14.19 In cases involving owners of private property, the expenses incurred by the Town for the work done, where applicable, may be recovered with costs by action in court of competent jurisdiction or in a like manner as municipal taxes.
- 14.20 Where, pursuant to this Bylaw, work is done at the expenses of the owner of a vehicle or owner or occupant of private property, the owner or occupant may appeal to Council to have the expenses cancelled.
- 14.21 No person other than the owner or driver of a vehicle will remove a notice issued pursuant to the Bylaw affixed to the vehicle.
- 14.22 No person other than the occupant or owner of private property will remove a notice issued pursuant to this Bylaw affixed to a conspicuous location on a private property.

**15. OFF HIGHWAY VEHICLES/PROHIBITED OPERATION**

- 15.1 A person who can lawfully operate an off highway vehicle may operate the vehicle within the corporate limits of the Town only on the most direct route from a residence to the nearest exit from the Town at a location of legal off highway use providing the vehicle is operated as follows:
  - a) Travel at a speed less than (20) twenty kilometres per hour
  - b) Does not drive or operate the vehicle on parkland or a sidewalk or boulevard
  - c) Travels in rear lanes only, except where there is no lane, then on the most right portion of a highway
  - d) an off highway vehicle shall yield right of way to all other users of the road including pedestrians
  - e) An off highway vehicle shall not be operated between the hours of 10:00 pm and 7:30 am (22:00 hrs. and 0730 hrs.)
  - f) An off highway vehicle operator does so at his/her own risk and the Town does not warrant any area of the Town suitable for off highway vehicle use.
- 15.2 Off highway vehicles are permitted to operate on a highway solely for the purpose of loading or unloading an off highway vehicle from or onto a trailer or vehicle or into a building or property.
- 15.3 No person shall operate an off highway vehicle within the corporate limits of the Town of Rimbey unless the operator and passengers are wearing safety approved helmets.
- 15.4 No person under the full age of fourteen (14) years shall operate an off highway vehicle in the corporate limits of the Town of Rimbey.



**A BYLAW OF THE TOWN OF RIMBEY IN THE PROVINCE OF ALBERTA TO PROVIDE FOR THE REGULATION OF PARKING AND THE USE OF HIGHWAYS THROUGHOUT THE MUNICIPALITY.**

---

- 15.5 No person who is an owner or in care and control of an off highway vehicle shall allow any person under the full age of fourteen (14) years to operate an off highway vehicle within the corporate limits of the Town of Rimbeey.
- 15.6 The provisions of this bylaw shall not apply to a Peace Officer or an employee of the Town operating a vehicle in the performance of a duty.
- 15.7 Where an off highway vehicle is used in contravention of this Bylaw, and the operator or driver cannot be identified, the owner of the vehicle shall be responsible for the contravention.
- a) "Owner" in this section means the registered owner as listed on a certificate of registration.
- b) If the vehicle is unregistered then the owner as listed on a bill of sale or other documentation accepted as proof of ownership.
- 15.8 The Owner of the off highway vehicle must carry liability insurance.
- 15.9 A Peace Officer may seize and impound any off highway vehicle, for a maximum of thirty (30) days, at the owner's expense, that is subject of an offence under this Bylaw if the Peace Officer believes on reasonable and probable grounds that the seizure and impoundment is necessary to prevent a continuation of an offence.

**16. PENALTIES AND ENFORCEMENT PROCEDURES**

- 16.1 Any person who contravenes any provision of this Bylaw is guilty of an offence and is liable on summary conviction to a fine of not less than THREE HUNDRED DOLLARS (\$300.00) and not more than TWO THOUSAND FIVE HUNDRED DOLLARS (\$2500.00) and in default of payment is liable to imprisonment for a term not exceeding SIX (6) MONTHS.
- 16.2 Where a Peace Officer believes that a person has contravened any provision of the Bylaw, or sections 44 through 49 of the Regulations, he may serve upon:
- (a) Such person a Violation Ticket referencing the section contravened; or
- (b) The registered owner of the motor vehicle a Violation Ticket referencing section 160(1) of the Act and the section of the Bylaw or Regulations contravened;

In accordance with the provisions of the Provincial Offences Procedure Act, R.S.A.2000, c. P-34.

- 16.3 The levying and payment of any penalty, or the imprisonment for any period as provided for in this Bylaw shall not relieve a person from the necessity of paying any fees, charges or costs for which he is liable under the provisions of this Bylaw.
- 16.4 A Peace Officer may tow and impound at owner's risk and expense, any vehicle found to be parked in contravention of the provision of this Bylaw or the parking provisions of the Regulations.
- 16.5 The specified penalty payable in respect of a contravention of a



**A BYLAW OF THE TOWN OF RIMBEY IN THE PROVINCE OF ALBERTA TO PROVIDE FOR THE REGULATION OF PARKING AND THE USE OF HIGHWAYS THROUGHOUT THE MUNICIPALITY.**

---

provision of this Bylaw is as provided for in Schedule "A" of this Bylaw

- 16.6 The specified penalty payable in respect of a contravention of a parking provision of the Regulations is as provided for in the Procedures Regulation (A.R.233/1989) made pursuant to the Provincial Offences Procedures Act, R.S.A. 2000, c. P-34, and must include the required Victims of Crime Act surcharge.
- 16.7 Notwithstanding section 15.2, in lieu of prosecution, a Peace Officer may issue a Parking Violation ticket, in a form as approved by the C.A.O., referencing the section of the Bylaw or Regulation contravened, to the alleged offender, or to the registered owner of any vehicle involved in a contravention of this Bylaw or the parking provisions of the Regulations.
- 16.8 Service of any such Parking Violation ticket shall be sufficient if it is:
- (a) Personally served;
  - (b) Served by regular mail; or
  - (c) Placed on or attached to the vehicle involved in the contravention of this Bylaw or the parking provisions of the Regulations.
- 16.9 The penalty payable to the Town in lieu of prosecution in respect of a contravention of this Bylaw or the parking provisions of the Regulations, to be indicated on any such Parking Violation ticket issued is the amount provided for in Schedule "A" of this Bylaw, Schedule being hereby incorporated into and made part of this Bylaw.
- 16.10 A person who has been issued a Parking Violation ticket pursuant to the provisions of this Bylaw, and who has fully paid the penalty as indicated to the Town within the time allowed for payment, shall not be liable to prosecution for the subject contravention.
- 16.11 No person, other than the owner or driver of a vehicle, shall remove a Parking Violation ticket placed on or attached to such vehicle by a Peace Officer in the course of his/her duties.
- 16.12 No person shall willfully obstruct, hinder or interfere with a Peace Officer or any other person authorized to enforce and engaged in the enforcement of the provisions of this bylaw.
- 17. GENERAL**
- 17.1 It is the intention of the Council of the Town that each provision of this Bylaw should be considered a being separate and severable from all other provisions. Should any section or provision of this Bylaw be found to have been improperly enacted, then such section or provision shall be regarded as being severable from the rest of this Bylaw and that the Bylaw remaining after such severance shall remain effective and enforceable.
- 17.2 It is the intention of the Council of the Town that all offences created pursuant to this Bylaw be construed and considered as being Strict Liability Offences.



**A BYLAW OF THE TOWN OF RIMBEY IN THE PROVINCE OF ALBERTA TO PROVIDE FOR THE REGULATION OF PARKING AND THE USE OF HIGHWAYS THROUGHOUT THE MUNICIPALITY.**

17.3 Whenever the singular and masculine gender is used in this Bylaw, the same shall include the plural, feminine and neuter gender whenever the context so requires.

17.4 Schedules "A" and "B" may, from time to time, be amended by a resolution of Council.

**18. REPEAL**

18.1 Town of Rimbey Bylaws 530/63, 134/70, 545/88, 847/09, 710/00, 872/11 and 909/15 are hereby repealed.

NOW THEREFORE

**PART III - EFFECTIVE DATE**

AND FURTHER THAT this Bylaw shall take effect on the date of third and final reading.

READ a First Time in Council this \_\_\_\_\_ day of \_\_\_\_\_ 2018.

\_\_\_\_\_  
Mayor Rick Pankiw

\_\_\_\_\_  
Chief Administrative Officer Lori Hillis

READ a Second Time in Council this \_\_\_\_ day of \_\_\_\_\_ 2018.

\_\_\_\_\_  
Mayor Rick Pankiw

\_\_\_\_\_  
Chief Administrative Officer Lori Hillis

READ a Third Time and Finally Passed this \_\_\_\_\_ day of \_\_, 2018.



**A BYLAW OF THE TOWN OF RIMBEY IN THE PROVINCE OF ALBERTA TO PROVIDE FOR THE REGULATION OF PARKING AND THE USE OF HIGHWAYS THROUGHOUT THE MUNICIPALITY.**

---

---

Mayor Rick Pankiw

---

Chief Administrative Officer Lori Hillis

---

**SCHEDULE "A" – VIOLATIONS AND PENALTIES**

Section	Description of Offence	Penalty
15.1	All Bylaw sections not specified in this Schedule	\$300.00
12.1	Drive or park vehicle in excess of maximum weight	\$500.00



A BYLAW OF THE TOWN OF RIMBEY IN THE PROVINCE OF ALBERTA TO PROVIDE FOR THE REGULATION OF PARKING AND THE USE OF HIGHWAYS THROUGHOUT THE MUNICIPALITY.

SCHEDULE "B" TRUCK ROUTE MAP

